BIBLIOGRAPHY

Central Baffin Island Study Area

GENERAL REFERENCES

Brown, R.J.E. 1972. Permafrost in the Canadian Arctic Archipelago. National Research Council of Canada, Division of Building Research, Ottawa. Technical Paper No. 379, pp. 103-130.

Fenco and Slaney. 1978. An Arctic Atlas: Background Information for Developing Marine Oilspill Countermeasures. EPS-9-EC-78-1, Environmental Protection Service, Environment Canada, Ottawa.

Freeman, Milton. 1976. Inuit Land Use Occupancy Project. 3 Vols. Department of Indian and Northern Affairs, Ottawa.

Nettleship, D.N., and Smith, P.A. (eds.). Ecological Sites in Northern Canada. International Biological Program. Conservation Terrestrial Panel 9, Ottawa.

Outcrop Ltd. 1984. NWT Data Book 84/85. Outcrop Ltd., The Northern Publishers, Yellowknife.

Travel Arctic T.G. 1984. Explore Canada's Arctic, Official Explorer's Guide, 1984. Government of the N.W.T., Yellowknife.

COASTAL REFERENCES

Aitken, A.E., and Gilbert, R. 1981. Biophysical Processes on Intertidal Flats at Pangnirtung Fiord, Baffin Island, N.W.T. Report to Petro-Canada by the Dept. of Geography, Queen's University, Kingston, Ontario. 92 p.

Barry, et. al. 1977. The Coastal Environment of Southern Baffin Island and Northern Labrador-Ungava. Arctic Petroleum Operators Project 138, Institute of Arctic and Alpine Research, Boulder, Colorado. 166 p.

Bird, J.B. 1957. The Physiography of Arctic Canada. John Hopkins Press.

Canadian Hydrographic Service. 1987. Canadian Tide and Current Tables, Vol. 4. Dept. of Fisheries and Oceans, Ottawa.

________. various dates. Sailing Directions - Arctic Canada. Volumes I and II. Dept. of Fisheries and Oceans, Ottawa.

________. various dates and numbers. Hydrographic charts. Dept. of Fisheries and Oceans.

Christie, R.L. and J.Wm. Kerr. 1981. Geological Exploration of the Canadian Arctic Islands. in Zaslow, M. (Ed.) A Century of Canada's Arctic Islands 1880 - 1980. Royal Society of Canada, Ottawa. pp187-202.

Cooke, Alan. 1981. A Gift Outright: The Exploration of the Canadian Arctic Islands after 1880. in Zaslow, M. (Ed.) A Century of Canada's Arctic Islands 1880 - 1980. Royal Society of Canada, Ottawa. pp 51-60.

Dunbar, M.J. and K.R. Greenaway. 1956. Arctic Canada from the Air. Defence Research Board, Ottawa. 541 p.

Fenco and Slaney. 1978. An Arctic Atlas: Background Information for Developing Marine Oilspill Countermeasures. EPS-9-EC-78-1, Environmental Protection Service, Environment Canada. Ottawa.

Fraser, J.K. 1953. The Islands in Foxe Basin. Geographical Bulletin No. 4, Dept. of Mines and Technical Surveys, Ottawa.

Geographical Branch. various dates. unpublished Information Reports and maps for: Home Bay, Foxe Basin North, Cape Dyer, and Netilling Lake. Dept. of Mines and Technical Surveys.

Gilbert, R. 1982. Contemporary Sedimentary Environments on Baffin Island, N.W.T., Canada: Glaciomarine Processes in Fiords of Eastern Cumberland Peninsula. Artic and Alpine Research 14:1 pp 1-12.

Great Britain. 1915. Arctic Pilot, Vol. 3. Hydrographic Department, London.

King. C.A.M. 1969. Some Arctic Coastal Features Around Foxe Basin and in E. Baffin Island, N.W.T., Canada. Geografiska Annaler, 51A, pp 207-218.

McCann, S.B., T.E. Dale, and P.B. Hale. 1981. Subarctic Tidal Flats in Areas of Large Tidal Range, Southern Baffin Island, Eastern Canada. Geographie physique et Quaternaire, Vol. XXXV no. 2, pp 183-204.

McGill University. 1958. A Report of the Physical Environment of Southern Baffin Island, Northwest Territories, Canada. RAND Research Memorandum RM 2362. RAND Corporation, Santa Monica, California. 375 p

McGill University. 1963. A Report of the Physiographic Conditions of Central Baffin Island and Adjacent Areas, Northwest Territories, Canada. RAND Research Memorandum RM-2837-1-PR. RAND Corporation, Santa Monica, California. 270 p.

Manning, T.H. 1943. The Foxe Basin Coasts of Baffin Island. Geographical Journal Vol. 51, pp. 225-251.

Miller, G.H., W.W. Locke II, and C.W. Locke. 1980. Physical Characteristic of the Southeastern Baffin Island Coastal Zone, in Coastline of Canada. Geological Survey of Canada, Paper 80-10, pp. 251-265. Dept. Energy, Mines and Resources, Ottawa.

Millward, A.E. (ed.) 1930. Southern Baffin Island, An account of Exploration, Investigation and Settlement During the Last Fifty Years. Dept. of the Interior, Ottawa. 130 p.

Owens, E.H. 1977. Coastal Environments of Canada. EPS-3-EC-77-13, Environmental Protection Service, Environment Canada, Ottawa. 413 p.

Petro-Canada. no date. Annotated Atlas, Preliminary Edition, Feb. 1981. unpublished atlas prepared under the Eastern Arctic Marine Environmental Studies.

Ross, W. Gillies. 1981. Whaling, Inuit and the Arctic Islands. in Zaslow, M. (Ed.) A Century of Canada's Arctic Islands 1880 - 1980. Royal Society of Canada, Ottawa. pp 33-50.

Ross, W. Gillies. 1985. Arctic Whalers Icy Seas. Irwin Press, Toronto 288 p.

Sempels, J.M. 1982. Geological Environments of the Eastern Arctic. Environmental Studies No. 28, Northern Affairs Program, Indian and Northern Affairs Canada, Ottawa. 132p.

Sempels, J.M. 1982. Coastlines of the Eastern Arctic. Arctic, Vol. 36, no. 1, pp 170-179.

Soper, J.D. 1981. Canadian Arctic Recollections, Baffin Island 1923-1931. Mawdsley Memoir No. 4, Institute for Northern Studies, University of Saskatchewan, Saskatoon. 141 p.

United States. 1947. Sailing Directions for Baffin Bay and Davis Strait. H. O. Public. #7, Hydrographic Office, Washington.

Wordie, J.M. 1935. An Expediton to Melville Bay and Northeast Baffin Land. Geographical Journal 86 (4), pp. 297-317.

Wordie, J.M. 1938. An Expedition to Northwest Greenland and the Canadian Arctic in 1937. Geographical Journal. Vol. 92 pp. 385-421.

Zaslow, M. (Ed.) 1981. A Century of Canada's Arctic Islands. Royal Society of Canada, Ottawa. 358p.

ECOLOGICAL REFERENCES

Anders, G. ed. 1966. Baffin Island - East Coast: An Area Economic Survey. A.E.S.R. 66/4, Department of Indian and Northern Affairs, Ottawa. 105 p.

Andrews, J.T. 1963. "The Cross-Valley Moraines of North-Central Baffin Island: A Quantitative Analysis". Geographical Bulletin, No. 20, pp. 82-129. Geological Survey of Canada, Ottawa.

Andrews, J.T. 1963. "Cross-Valley Moraines of the Rimrock and Isortoq River Valleys, Baffin Island N.W.T. - A Descriptive Analysis". Geographical Bulletin, No. 19, pp. 49-77. Geological Survey of Canada, Ottawa.

Andrews, J.T. 1966. "Pattern of Coastal Uplift and Deglaciation West Baffin Island, N.W.T.". Geographical Bulletin, Vol. 8, No. 2, pp. 174-193. Geological Survey of Canada, Ottawa.

Andrews, M. and Andrews, J.T. 1980. Baffin Island Quaternary Environments: An Annotated Bibliography. Institute of Arctic and Alpine Research, University of Colorado, Occasional Paper 33.

Andrews, J.T., and Ives, J.D. 1978. "Cockburn" Nomenclature and the Late Quaternary History af the Eastern Canadian Arctic". Arctic and Alpine Research, Vol. 10, No. 3, pp. 617-633.

Andrews, J.T., Guennel, G.K., Wray, J.L., and Ives, J.D. 1972. "An Early Tertiary Outcrop in North-Central Baffin Island, Northwest Territories, Canada: Environment and Significance". Canadian Journal of Earth Sciences, Vol. 9, pp. 233-238.

Andrews, J.T., and Sim, V.W. 1964. "Examination of the Carbonate Content of Drift in the Area of Foxe Basin, N.W.T.". Geographical Bulletin, No. 21, Geological Survey of Canada, Ottawa. pp. 44-53.

Barnett, D.M. 1967. "Development, Landforms and Chronology of Generator Lake, Baffin Island, N.W.T.". Geographical Bulletin, Vol. 9, No. 3, pp. 169-186. Geological Survey of Canada, Ottawa.

Barnett, D.M., and Holdsworth, G. 1974. "Origin, Morphology, and Chronology of Sublacustrine Moraines, Generator Lake, Baffin Island Northwest Territories, Canada". Canadian Journal of Earth Sciences, Vol. 11, pp. 380-408.

Bird, J. B. 1960. "The Scenery of Central and Southern Arctic Canada". The Canadian Geographer, Vol. 15: 1-11.

Bird, J. B. 1977. "Coastal Morphology and Terrain Studies, Kivitoo Peninsula, Baffin Island". Report of Activities, Part C. Paper 77-1C, Geological Survey of Canada, Ottawa.

Birkeland, P.W. 1978. "Soil Development as an Indication of Relative Age of Quaternary Deposits, Baffin Island, N.W.T., Canada". Arctic And Alpine Research, Vol. 10, No. 4, pp. 733-747.

Blackadar, R.G. 1960. "The Precambrian of the Arctic Archipelago". Precambrian Geology of Arctic Canada, A Summary Account. Paper 60-8, Geological Survey of Canada, Ottawa.

Bockheim, J.G. 1979. "Properties and Relative Age of Soils of Southwestern Cumberland Peninsula, Baffin Island, N.W.T., Canada". Arctic and Alpine Research, Vol. 11, No. 3., pp. 289-306.

Brassard, G.R., Fife, A.J., and Webber, J. 1979. "Mosses from Baffin Island, Arctic Canada". Lindbergia, Vol. 5, No. 2, pp. 99-104.

Canada Soil Survey Committee. 1978. The Canadian System of Soil Classification. Publ. 1646, Research Branch, Agriculture Canada, Ottawa. 164 p.

Church, M. 1972. Baffin Island Sandurs: A Study of Arctic Fluvial Process. Bulletin No. 216, Geological Survey of Canada, Ottawa. 208 p.

Church, M., Stock, R.F., and Ryder, J.M. 1979. "Contemporary Sedimentary Environments on Baffin Island, N.W.T., Canada: Debris Slope Accumulations". Arctic and Alpine Research, Vol. 11, No. 4, pp. 371-402.

Clarke, D.B. and Upton, B.G. 1971. "Tertiary Basalts of Baffin Island: Field Relations and Tectonic Setting". Canadian Journal of Earth Sciences, Vol. 8, pp. 248-258.

Conard, H.S. 1979. How to Know the Mosses and Liverworts (2nd ed.). Rev. by P.I. Redfearn, Jr. The Pictured Key Nature Series. Wm. C. Brown Co. Publ., Dubuque, Iowa. 302 p.

Dyke, A.S., Andrews, J.T., and Miller, G.H. 1982. Quaternary Geology of Cumberland Peninsula, Baffin Island, District of Franklin. Memoir 403. Geological Survey of Canada, Ottawa.

Ecological Research and Integrated Programs Division. 1985. Landscape Regions of the District of Franklin and the District of Keewatin, NWT. Draft report. Lands Directorate, Environment Canada, Ottawa. 178 p.

Evans, L.J. and Cameron, B.H. 1979. "A Chronosequence of Soils Developed from Granitic Morainal Material, Baffin Island, N.W.T.". Canadian Journal of Soil Science, No. 59, pp. 203-210.

Falconer, G., Ives, J.D., Loken, O.H., and Andrews, J.T. 1965. "Major End Moraines in Eastern and Central Arctic Canada". Geographical Bulletin. Vol. 7, No. 2, pp. 137-153. Geological Survey of Canada, Ottawa.

Fletcher, R.J. and Young, C.S. 1976. Climate of Arctic Canada in Maps. Boreal Institute of Northern Studies, University of Alberta, Edmonton, Occasional Publ. No. 13. 85 plates.

Geological Survey of Canada. Index to Available Geological Maps and Related Publications. Energy, Mines and Resources Canada, Ottawa.

Gilbert, R. and Church, M. 1983. "Contemporary Sedimentary Environments on Baffin Island, N.W.T., Canada: Reconnaissance of Lakes on Cumberland Peninsula". Artic and Alpine Research, Vol. 15, No. 3, pp. 321-332.

Hale, M.E. 1969. How to Know the Lichens (2nd ed.). The Pictured Key Nature Series. Wm. C. Brown Co. Publ., Dubuque, Iowa. 246 p.

Henderson, J.R. 1981. Geology: Ekalugad Fiord-Home Bay District of Franklin. Map 1606A, Scale 1:250 000. Geological Survey of Canada, Ottawa.

Henderson, J.R. 1981. Geology: McBeth Fiord-Cape Henry Kater District of Franklin. Map 1605A, Scale 1:250 000. Geological Survey of Canada, Ottawa.

Henderson, J.R., Shaw, D., Mazurski, M., Henderson, M., Green, R. and Brisbin, D. 1979. "Geology of Part of the Foxe Fold Belt, Central Baffin Island, District of Franklin". Current Research, Part A, Paper 79-1A, pp. 95-99. Geological Survey of Canada, Ottawa.

Hodgson, D.A. and Haselton, G.M. 1974. Reconnaissance Glacial Geology, Northeastern Baffin Island. Paper 74-20, Geological Survey of Canada, Ottawa. 10 p.

Ives, J.D. 1964. "Deglaciation and Land Emergence in Northern Foxe Basin, N.W.T." Geographical Bulletin, No. 21, pp. 54-65. Geological Survey of Canada, Ottawa.

Ives, J.D. and Andrews, J.T. 1963. "Studies in the Physical Geography of North-Central Baffin Island, N.W.T." Geographical Bulletin, No. 19, pp. 5-48. Geological Survey of Canada. Ottawa.

Ives, J.D. and Buckley, J.T. 1969. "Glacial Geomorphology of Remote Peninsula, Baffin Island, N.W.T., Canada". Arctic and Alpine Research, Vol. 1, No. 2, pp. 83-96.

Jackson, G.D., and Morgan, W.C. 1978. "Precambrian Metamorphism on Baffin and Bylot Islands". Metamorphism in the Canadian Shield. Paper 78-10, pp. 249-267. Geological Survey of Canada, Ottawa.

Jackson, G.D. 1982. Geology: Clyde River District of Franklin. Map 1582A, Scale 1:250 000. Geological Survey of Canada, Ottawa.

Jackson, G.D. and Morgan, W.C. 1976. Geology: Conn Lake District of Franklin. Map 1458A, Scale 1:250 000. Geological Survey of Canada, Ottawa.

Jackson, G.D., Morgan, W.C., and Davidson, A. 1975. Geology: Buchan Gulf-Scott Inlet District of Franklin. Map 1449A, Scale 1:250 000. Geological Survey of Canada, Ottawa.

Jackson, G.D. and Taylor, F.C. 1972. "Correlation of Major Aphebian Rock Units in the Northeastern Canadian Shield". Canadian Journal of Earth Sciences, Vol. 9, pp. 1650-1669.

King, C.A.M. 1969. "Glacial Geomorphology and Chronology of Henry Kater Peninsula, East Baffin Island, N.W.T.". Arctic and Alpine Research. Vol. 1, No. 3, pp. 195-212.

King, C.A.M. and Buckley, J. T. 1969. "Geomorphological Investigations in West-Central Baffin Island, N.W.T., Canada". Arctic and Alpine Research, Vol. 1, No. 2, pp. 105-120.

Manning, T.H. 1943. "The Foxe Basin Coasts of Baffin Island". The Geographical Journal, Vol. 101, pp. 225-251. The Royal Geographical Society, London.

Maxwell, J.B. 1981. "Climatic Regions of The Canadian Arctic Islands". Arctic, Vol. 34, No. 3, pp. 225-240.

Maxwell, J.B. 1982. The Climate of the Canadian Arctic Islands and Adjacent Waters, Vol. 2, Climatological Studies No. 30, Environment Canada, Ottawa. 589 p.

McGill University. 1958. A Report of the Physical Environment of Southern Baffin Island, Northwest Territories, Canada. Rand Research Memorandum RM 2362, Rand Corporation, Santa Monica, California. 375 p.

McGill University. 1963. A Report of Physiographic Conditions of Central Baffin Island and Adjacent Areas, Northwest Territories, Canada. Rand Research Memorandum RM 2837-1-PR, Rand Corporation, Santa Monica, California. 270 p.

Morgan, W.C. 1979. Geology: Koch Island District of Franklin. Map 1535A, Scale 1:250 000. Geological Survey of Canada, Ottawa.

Morgan, W.C. 1981. Geology: Lake Gillian District of Franklin. Map 1560A, Scale 1:250 000. Geological Survey of Canada, Ottawa.

Nelson, A.R. 1978. Quaternary and Marine Stratigraphy of the Qivitu Peninsula, Northern Cumberland Peninsula, Baffin Island, Canada. University of Colorado at Boulder. 275 p.

Nelson, A.R. 1980. "Chronology of Quaternary Landforms, Qivitu Peninsula, Baffin Island, N.W.T., Canada". Arctic and Alpine Research, Vol. 12, No. 3, pp. 265-286.

Peterson, N.M. 1974-1980. Ecology of the Canadian Arctic Archipelago: Selected References. North of 60 Series, Vol. 1-8. Indian and Northern Affairs Canada, Ottawa.

Polunin, N. 1948. Botany of the Eastern Canadian Arctic. National Museum of Canada, Bulletin No. 104, Ottawa.

Polunin, N. 1959. Circumpolar Arctic Flora. Oxford University Press, Amen House, London. 514 p.

Porsild, A.E. 1957. Illustrated Flora of the Canadian Arctic Archipelago. National Museum of Natural Sciences Bulletin No. 146, National Museum of Canada, Ottawa. 218 p.

Sempels, J. 1982. Geological Environments of the Eatern Arctic. Environmental Studies No. 28, Indian and Northern Affairs Canada, Ottawa. 132 p.

Sim, V.W. 1964. "Terrain Analysis of West-Central Baffin Island, N.W.T.". Geographical Bulletin, No. 21, pp. 66-92. Geological Survey of Canada, Ottawa.

Smithson, B.B. 1965. The Glacial Geomorphology of the Upper Isortoq River Baffin Island, NWT, University of Western Ontario, London.

Soper, J. D. 1923. A Faunal Investigation of Southern Baffin Island. Bulletin No. 53, Biological Series, No. 15, National Museum of Canada, Ottawa. 140 p.

Trettin, H.P. 1973. Geology Lower Paleozoic Geology, Central and Eastern Parts of Foxe Basin and Baird Peninsula, Baffin Island, District of Franklin. Map 1406A. Scale 1:250 000. Geological Survey of Canada, Ottawa.

Watts, S.H. 1979. "Some Observations of Rock Weathering, Cumberland Peninsula, Baffin Island". Canadian Journal of Earth Sciences. Vol. 16, No. 5. pp. 977-983.

MARINE MAMMAL REFERENCES

Anders, G. 1965. Northern Foxe Basin: an area economic survey. A.E.S.R. #65/2. Department of Northern Affairs and National Resources. 139 p.

Anders, G., A. Haller, D. Foote, and P. Cove. 1967. Baffin Island - East Coast: an area economic survey. A.E.S.R. #66/4. Department of Indian Affairs and Northern Development. 196 p.

Aningmiuq, P. 1983. Summary of Auyuittuq National Park Reserve wildlife cards. Unpubl. Rep. on file at Parks Canada, Pangnirtung. 19 p.

Best, R.C., and H.D. Fisher. 1974. Seasonal breeding of the narwhal (Monodon monoceros L.). Can. J. Zool. 52: 429-431.

Brodie, P.F. 1971. A reconsideration of aspects of growth, reproduction, and behavior of the white whate (Delphinapterus leucas), with reference to the Cumberland Sound, Baffin Island, population. J. Fish. Res. Board Can. 28: 1309-1318.

Brodie, P.F., J.L. Parsons, and D.E. Sergeant. 1981. Present status of the white whale (Delphinapterus leucas) in Cumberland Sound, Baffin Island. Rep. Intl. Whal. Commn. 31: 579-582.

Brody, H. 1976. Inuit land use in north Baffin Island and northern Foxe Basin, p. 153-171. In Freeman, Milton (ed.). Inuit land use and occupancy project, Vol. 1. Department of Indian and Northern Affairs, Ottawa.

Brown, H. 1868. Notes on the history and geographical relations of the Cetacea frequenting Davis Strait and Baffin's Bay. Proc. Zool. Soc. (London) 1868: 533-556.

Davis, R.A., and W.R. Koski. 1980. Recent observations of bowhead whales in the eastern Canadian High Arctic. Rep. Intl. Whal. Commn. 30: 439-444.

Davis, R.A., K.J. Finley, and W.J. Richardson. 1980. The present status and future management of Arctic marine mammals in Canada. L.G.L. Limited for Science Advisory Board of the Northwest Territories, Yellowknife. 93 p.

Fay, F.H. 1981. Walrus - Odobenus rosmarus (Linnaeus, 1758), p. 1-23. In S.H. Ridgway and R.J. Harrison (eds.). Handbook of marine mammals, Vol. 1. The walrus, sealions, fur seals and sea otter. Academic Press, London.

Finley, K.J., and R.A. Davis. 1984. Reactions of beluga whales and narwhals to ship traffic and ice-breaking along ice edges in the eastern Canadian High Arctic: 1982-1984, an overview. LGL Ltd., for Northern Environmental Protection Branch, Northern Affairs Program, Canada Dept. Indian Affairs and Northern Development. vi + 42 p.

Finley, K.J., and C.R. Evans. 1983. Summer diet of the bearded seal (Erignathus barbatus) in the Canadian High Arctic. Arctic 36: 82-89.

Finley, K.J., and C.R. Evans and R.A. Davis. 1984. Evaluation of the importance of Isabella Bay, Baffin Island, as summer habitat for the endangered bowhead. Progress Report by LGL Ltd, Toronto, for World Wildlife Fund Canada, Whales Beneath the Ice Program, Toronto. 30 p.

Finley, K.J., E.J. Gibb. 1982. Summer diet of the narwhal (Monodon monoceros) in Pond INlet, northern Baffin Island. Can. J. Zool. 60(12): 3353-3363.

Finley, K.J., G.W. Miller, R.A. Davis, and W.R. Koski. 1983. A distinctive large breeding population of ringed seals (Phoca hispida) inhabiting the Baffin Bay pack ice. Arctic 36: 162-173.

Gray, D. 1882. Notes on the characters and habits of the bottlenose whale (Hyperoodon rostratus). Proc. Zool. Soc. (London) 1882: 726-731.

Guinn, B.R., and D.B. Stewart. 1985. Marine mammals of the central Baffin Region, NWT. Lands Directorate of Environment Canada and Northern Environment Directorate of Indian and Northern Affairs, Background Report, in prep.

Harington, C.R. 1962. Polar bear study - Clyde area, Northwest Territories, 1961. Polar Bear Project Special Report No. 3. 42 p.

Johnson, L. 1983. Assessment of the effects of oil on arctic marine fish and marine mammals. Can. Tech. Rep. Fish. Aquat. Sci. 1200: vii + 15 p.

Kemp, W.B. 1976. Inuit land use in south and east Baffin Island, p. 125-151. In Freeman, Milton (ed.). Inuit land use and occupancy project, Vol. 1. Dept. Indian and Northern Affairs, Ottawa.

Kleinenberg, S.E., A.V. Yablokov, B.M. Bel'kovich, and M.N. Tarasevich. 1964. Beluga (Delphinapterus leucas) investigation of the species. Akad. Nauk. SSSR, Institut Morfologii Zhivotnhykh Im. A. N. Severtsova, Moscow. 450 p. (Translated into English, 1969, Israel Program for Scientific Trans., Jerusalem) 376 p.

Koski, W.R. 1980. Distribution and migration of marine mammals in Baffin Bay and eastern Lancaster Sound, May-July 1979. LGL Ltd. for Petro Canada. EAMES 9. 317 p.

Koski, W.R., and R.A. Davis. 1979. Distribution of marine mammals in northwest Baffin Bay and adjacent water, May-October 1978. LGL for Petro-Canada. EAMES 2. 305 p.

Koski, W.R., and R.A. Davis. 1980. Studies of the late summer distribution and fall migration of marine mammals in NW Baffin Bay and E. Lancaster Sound, 1979. LGL Ltd. for Petro-Canada. EAMES 13. 214 p.

LGL Ltd. 1983. The biological environment of eastern Lancaster Sound and western Baffin Bay: components and important processes. Prepared for Petro-Canada (Eastern Arctic Marine Environmental Studies program), Department of Indian and Northern Affairs, Environmental Studies 30: xvii + 288 p.

Loughrey, A.G. 1959. Preliminary investigation of the Atlantic walrus (Obodenus rosmarus rosmarus (Linnaeus)). Can. Wildl. Serv. Wildl. Manage. Bull. (Series 1) 14. 123 p.

Lowry, L.F., and F.H. Fay. 1984. Seal eating walruses in the Bering and Chukchi seas. Polar Biol. 3: 11-18

Lunn, N.J., and G.B. Stenhouse. 1985. An observation of possible cannibalism by polar bears (Ursus maritimus). Can. J. Zool. 63: 1516-1517.

MacLaren Atlantic Ltd. 1977a. Biological literature review of the Davis Strait region for Imperial Oil Limited. Arctic Petroleum Operators Association (EAMES) Report 126-1. 96 p.

MacLaren Atlantic Ltd. 1977b. Report on aerial surveys 77-2, 77-3, 77-4: studies of seabirds and marine mammals in Davis Strait, Hudson Strait and Ungava Bay. Prepared for Imperial Oil Ltd., Aquitaine Co. of Canada Ltd., and Canada Cities Services Ltd. APOA Proj. 134 and 138, and appendices: variously paginated.

MacLaren Marex Inc. 1979a. Report on aerial surveys of birds and marine mammals in southern Davis Strait between April and December, 1978. Vol. III, Marine mammals. APOA Proj. 146-16: variously paginated.

MacLaren Marex Inc. 1979b. Report on aerial surveys of marine mammals and birds in southern Davis Strait and eastern Hudson Strait in March. 1978. Prepared for Esso Resources Canada Ltd., Aquitaine Co. of Canada Ltd., and Canada Cities Services Ltd. APOA Proj. 146-12: variously paginated

MacLaren Marex Inc. 1980. Aerial monitoring of marine birds and mammals: the 1979 offshore drilling program near southeast Baffin Island. Prepared for Esso Resources Canada Ltd. and Aquitaine Co. of Canada Ltd. viii + 23 p.

Manning, T.H. 1943. Notes on the mammals of south and central western Baffin Island. J. Mammal. 24: 47-59.

Mansfield, A.W. 1958. The biology of the Atlantic walrus (Obodenus rosmarus rosmarus (Linnaeus)) in the eastern Canadian Arctic. Fish. Res. Board. Can. MS Rep. Ser. (Biol.) 653: 145 p.

Mansfield, A.W. 1967. Seals of Arctic and eastern Canada. Fish. Res. Board Can. Bull. 137. 35 p.

Mansfield, A.W. 1983. The effects of vessel traffic in the arctic on marine mammals and recommendations for future research. Can. Tech. Rep. Fish. Aquat. Sci. 1186. 97 p.

McLaren, I.A. 1958. The biology of the ringed seal (Phoca hispida Schreiber) in the eastern Canadian Arctic. Fish. Res. Board Can. Bull. 118: 1-97.

McLaren, P.L., and R.A. Davis. 1981. Winter distribution of Arctic marine mammals in ice-covered waters of eastern North America. Prepared by LGL Ltd. for Petro-Canada. xiii + 151 p.

Mitchell, E. 1979. Canada progress report on cetacean research - June 1977 - May 1978. Rep. Intl. Whal. Commn. 28: 95-99.

Mitchell. E., and R.R. Reeves. 1981. Catch history and cumulative catch estimates of initial population size of cetaceans in the eastern Canadian Arctic. Rep. Intl. Whal. Commn. 31: 645-682.

Mitchell, E.D., and R.R. Reeves. 1982. Factors affecting abundance of bowhead whales Balaena mysticetus in the eastern Arctic of North America, 1915-1980. Biol. Conserv. 22: 59-78.

Orr, J.R., L. Dahlke, and B. Renooy. in prep. Data from hunts and surveys of the Foxe Basin walrus (Odobenus rosmarus) population, Northwest Territories, 1982-1984. Can. Data Rep. Fish. Aquat. Sci. in prep.

Oritsland, N.A, F.R. Engelhardt, F.A. Juok, R.J. Hurst, and P.D. Watts. 1981. Effect of crude oil on polar bears. Department of Indian and Northern Affairs, Environmental Studies No. 24: v + 268 pp.

Pattimore, J. 1985. Inuit wildlife harvest for 1984 in the Baffin Region. Baffin Region Inuit Association Harvesting Study Rep. viii + 124 manuscript pages.

Reeves, R.E., E. Mitchell, A. Mansfield, and M. McLaughlin. 1983. Distribution and migration of the bowhead whale, Balaena mysticus, in the eastern North American arctic. Arctic 36: 5-64.

Richard, P.R., and J.R. Orr. in prep. A review of the status of beluga (Delphinapterus leucas) in the Cumberland Sound area, Baffin Island. Can. Tech. Rep. Fish. Aquat. Sci. 50 manuscript pages.

Ridgway, S.H., and R.J. Harrison (eds.). 1981. Handbook of marine mammals. Vol. 2. Seals. Academic Press, London. xv + 359 p.

Ross, W.G. 1979. The annual catch of Greenland (bowhead) whales in waters north of Canada 1719-1915: a preliminary compilation. Arctic 32(2): 91-121.

Schweinsburg, R.E., I. Stirling, S. Oosenbrug, and H. Kiliaan. 1977. A status report on polar bear studies of offshore drilling in Lancaster Sound. Northwest Territories Fish and Wildlife Service. 95 p.

Sergeant, D.E. 1965. Migrations of harp seals Pagophilus groenlandicus (Erxleben) in the northwest Atlantic. J. Fish. Res. Board Can. 22: 433-464.

Sergeant, D.E. 1974. A rediscovered whelping population of hooded seals Cystophora cristata Erxleben and its possible relationship to other populations. Polarforschung 44: 1-7.

Sergeant, D.E. 1976. History and present status of populations of harp and hooded seals. Biol. Conserv. 10: 95-118.

Smith, T.G. 1973. Population dynamics of the ringed seal in the Canadian eastern Arctic. Fish. Res. Board Can. bull. 181. 55 p.

Smith T.G. 1976. Predation dynamics of the ringed seal in the Canadian eastern Arctic. Fish. Res. Board Can. Bull. 181. 55 p.

Soper, J.D. 1944. The mammals of southern Baffin Island, Northwest Territories, Canada. J. Mammal. 25: 221-254.

Stirling, I., W. Calvert, and D. Andriashek. 1980. Population studies of the polar bear in the area of southeastern Baffin Island. Can. Wildl. Serv. Occ. Pap. 44. 33 p.

Stirling, I., and H. Cleator (eds.). 1981. Polynyas in the Canadian Arctic. Can. Wildl. Serv. Occ. Pap. 45. 73 p.

Urquhart, D.R. and R.E. Schweinsburg. 1984. Polar bear: life history and known distribution of polar bear in the Northwest Territories up to 1981. Northwest Territories Department of Renewable Resources. v + 70 p.

Webb Environmental Services Ltd. 1976. Sea mammal survey in Baffin Bay and Davis Strait, September 1976. Prepared for Shell Canada. 32 p. + maps.

Wood, T.J. 1974. Wildlife in the vicinity of Baffin Island National Park: an assessment of the impact of Inuit hunting and other factors on wildlife populations in southeastern Baffin Island. Can. Wildl. Serv. Rep. 35 p.

Wright, D.G. 1982. A discussion paper on the effects of explosives on fish and marine mammals in the waters of the Northwest Territories. Can. Tech. Rep. Fish. Aquat. Sci. 1052: v + 16 p.

Wursig, B., E.M. Dorsey, W.J. Richardson, C.W. Clark, and R. Payne. 1985. Normal behaviour of bowheads, 1980-84, p. 13-88. In W.J. Richardson (ed). Behavior, disturbance responses and distribution of bowhead whales Balaena mysticetus in the eastern Beaufort Sea, 1980-84. LGL Ecological Research Associates, Inc., Bryan, Texas for U.S. Minerals Management Service, Reston, VA. 306 p.

PERSONAL COMMUNICATION

Dahlke, L. Regional Biologist, Department of Fisheries and Oceans. Frobisher Bay, NWT.

Decker, R. Biologist, Department of Renewable Resources, GNWT, Yellowknife, NWT.

Finley, K.J. LGL Ltd., Environmental Research Associates, 9668-2nd St., Sidney, B.C., V8L 4P8.

Ikkumaq. T. Natural Resources Officer, GNWT, Broughton Island, NWT.

Koonelooste, D. Park Warden, Auyuittuq National Park, Broughton Island, NWT.

Orr, J.R. Department of Fisheries and Oceans, 501 University Cres., Winnipeg, Manitoba, R3T 2N6.

Qillaq, T. Clyde River, NWT.

Richard, P. Department of Fisheries and Oceans, 501 University Cres., Winnipeg, Manitoba, R3T 2N6.

Tiggularaq, J. Natural Resource Officer, GNWT, Clyde River, NWT.

NLUIS FISH RESOURCES REFERENCES

Able, K.W., and D.E. McAllister. 1980. Revision of the snailfishes, genus Liparis from Arctic Canada. Can. Bull. Fish. Aquat. Sci. 208: 52 p.

Allen, W.T.R. 1971. River and lake ice, p. 13-14. In The National Atlas of Canada. Department of Energy, Mines and Resources, Ottawa.

Anders, G. 1965. Northern Foxe Basin, an area economic survey. A.E.S.R. #65/2. Department of Northern Affairs and National Resources. 139 p.

Anders, G., A. Haller, D. Foote, and P. Cove. 1966. Baffin Island - East Coast, an area economic survey. A.E.S.R. #66/4. Department of Indian Affairs and Northern Development. 196 p.

Arctic Biological Station. 1980. A marine biological study of Brevoort Harbour and nearby waters of eastern Baffin Island. A report prepared for the Offshore Environment Division, Department of Indian Affairs and Northern Development. Can. Manuscr. Rep. Fish. Aquat. Sci. 1557. 208 p.

Atkinson, D.B., W.R. Bowering, D.G. Parsons, Sv.Aa. Horsted, and J.P. Minet. 1982. A review of the biology and fisheries for roundnosed grenadier, Greenland halibut and northern shrimp in Davis Strait. NAFO Sci. coun. Studies 3: 7-27.

Bain, H., and A.D. Sekerak. 1978. Aspects of the biology of Arctic cod Boreogadus saida, in the central Canadian Arctic. L.G.L. Limited for Polar Gas Project. 104 p.

Bean, T.H. 1879. Fishes collected in Cumberland Gulf and Disko Bay. U.S. Natl. Mus. Bull. 15: 107-138.

Bissett, D. 1968. Northern Baffin Island - an area economic survey. A.E.S.R. #67/1, Vol. 2. Can. Dep. Ind. Affairs N. Develop. 131 p.

Bradstreet, M.S.W., and W.E. Cross. 1982. Trophic relationships at High Arctic ice edges. Arctic 35(1): 12 p.

Brody, H. 1976. Inuit land use in north Baffin Island and northern Foxe Basin, p. 153-171. In Freeman, Milton (ed.). Inuit land use and occupancy project, Vol. 1. Department of Indian and Northern Affairs, Ottawa.

Budgell, H.M. 1967. Nettilling Lake test fishery, p. 219-222. In G. Higgins, the South coast of Baffin Island, an area economic survey. Can. Dep. Ind. Affairs N. Develop. A.E.S.R. #67/2

Bushnell, J.H., and E.R. Byron. 1979. Morphological variability and distribution of aquatic invertebrates (principally Crustacea) from the Cumberland Peninsula and Frobisher Bay regions, Baffin Island, N.W.T., Canada. Arct. Alp. Res. 11(2): 159-177.

Coad, B.W. 1973. Modifications of the pelvic complex in ninespine sticklebacks, Pungitius pungitius (L.), of eastern Canada and the Northwest Territories. Naturaliste Can. 100: 315:316.

Coad, B.W. 1974. Vertebral frequencies with notes on anomalies in samples of threespine sticklebacks (Gasterosteus aculeatus L.) from eastern North America. Can. Field-Nat. 88: 220-223.

Craig, P.C., W.B. Griffiths, L. Haldorson, and H. McElderry. 1982. Ecological studies of Arctic cod (Boreogadus saida) in Beaufort Sea coastal waters, Alaska. Can. J. Fish. Aquat. Sci. 39(3): 395-406.

Crowe, K.J. 1969. A cultural geography of northern Foxe Basin, N.W.T. Department of Indian and Northern Affairs, Northern Science Research Group NSRG 69-2. 130 p.

Davis, R.A., K.J. Finley, and W.J. Richardson. 1980. The present status and future management of Arctic marine mammals in Canada. L.G.L. Limited for Science Advisory Board of the Northwest Territories, Yellowknife. 93 p.

de March, L., B. de March, and W. Eddy. 1978. Limnological, fisheries and stream zoobenthic studies of Stanwell-Fletcher Lake, Canada. Can. Dept. Ind. N. Affairs - ESCOM Report AI-04. 84 p.

Den Beste, J., and P.J. McCart. 1978. Nearshore marine fisheries investigations in coastal areas of southeastern Baffin Island. Aquatic Environments Limited for Esso Resources Canada Ltd., Aquitaine Co. of Canada Ltd., and Canada-Cities Service Ltd. 154 p.

Dick, T.A., and M. Belosevic. 1981. Parasites of Arctic charr Salvelinus alpinus (Linnaeus) and their use in separating sea-run and non-migrating charr. J Fish Biol. 18(3): 339-347.

Dunbar, M.J. 1941. On the food of seals in the Canadian Eastern Arctic. Can. J. Res. D 19: 150-155.

Dunbar, M.J., and D.M. Moore. 1980. Marine life and its environment in the Canadian Eastern Arctic: a biogeographic study. McGill University, Montreal, Quebec. Marine Sciencies Centre Manuscript 33. 119 p.

Elliot, R.C. 1973. A report on the reconnaissance of the National Park on Baffin Island. Unpublished report on file with Parks Canada, Pangnirtung, N.W.T. (Contract 72-54). v + 210 p.

Ellis, D.V. 1955. Some observations on the shore fauna of Baffin Island. Arctic 8: 224-236.

Ellis, D.V. 1962. Observations on the distributions and ecology of some Arctic fish. Arctic 15(3): 179-189.

Freeman, Milton (ed.). 1976. Inuit land use and occupancy, 3 Vols. Department of Indian and Northern Affairs, Ottawa.

Freeman, R.S., and J. Jamieson. 1976. Parasites of Eskimos at Igloolik and Hall Beach, p. 306-315. In R.J. Shepard and S. Itoh (eds.). Circumpolar Health, Proceedings of the 3rd International Symposium, Yellowknife, N.W.T. Univ. of Toronto Press, Toronto.

Grainger, E.H. 1953. On the age, growth, migration, reproductive potential and feedings habits of Arctic charr (Salvelinus alpinus) of Frobisher Bay, Baffin Island. J. Fish Res. Board Can. 10(6): 326-370.

Grainger, E.H. 1959. The annual oceanographic cycle at Igloolik in the Canadian Arctic. I. The zooplankton and physical and chemical observations. J. Fish. Res. Board Can. 16(4): 453-501.

Grainger, E.H. 1962. Zooplankton of Foxe Basin in the Canadian Arctic. J. Fish. Res. Board Can. 19(3): 377-400.

Gyselman, E.C. 1984. Seasonal movements of anadromous Arctic charr at Nauyuk Lake, Northwest Territories, Canada, p. 575-578. In L. Johnson and B.L. Burns (eds.). Biology of the Arctic charr, Proceedings of the International Symposium on Arctic charr, Winnipeg, Manitoba, May 1981. Univ. Manitoba Press, Winnipeg.

Halkett, A. 1928. Notes on a collection of fishes from Baffin Island, p. 117-118. In J.D. Soper (ed.). A faunal investigation of southern Baffin Island. Natl Mus. Can. Bull. 53.

Hantzsch, B. 1977. My life among the Eskimos - Baffinland journeys in the years 1909 to 1911. (ed. and trans. by L.H. Neatby). Inst. N. Stud., Univ. Sask., Mawdsley Memoir Ser. 3. 395 p. + map.

Hildebrand, S.F. 1939. An annotated list of the fishes collected on the several expeditions to Greenland, the Foxe Basin Region, and the coast of Labrador by Captain R.A. Bartlett, from 1925 to 1935. Medd. om Gronland 125(1): 1-12.

Hunter, J.G. 1957. Fisheries investigation no. 4, Rowley Island (Foxe Basin) char study. Fish. Res. Board Can. Arctic Unit Annual Report and Investigators Summaries 1957: 5-6.

Hunter, J.G., S. Leach, D.E. McAllister, and M. Steigerwald. 1984. Distribution atlas of the marine fishes of Arctic Canada. Syllogeus 52. 35 p.

Inland Waters Directorate. 1973. Inventory of Canadian freshwater lakes. Water Resources Branch, Environment Canada, Ottawa. 34 p. + maps.

________. 1980. Historical streamflow summary: Yukon and Northwest Territories, to 1979. Water Survey of Canada, Ottawa. 96 p.

________. 1983. Surface water data: Yukon and Northwest Territories, 1982. Water Survey of Canada, Ottawa. 100 p.

________. 1984. Surface water data: Yukon and Northwest Territories, 1983. Water Survey of Canada, Ottawa. 102 p.

Johnson, L. 1980. The Arctic charr, Salvelinus alpinus, p. 15-98. In E.K. Balon (ed.). Charrs, salmonid fishes of the genus Salvelinus. Dr. W. Junk Publishers, The Hague.

Johnson, L. 1983. Homeostatic characteristics of single species fish stocks in Arctic lakes. Can. J. Fish. Aquat. Sci. 40(7): 987-1024.

Johnson, L. 1983. Assessments of the effects of oil on arctic marine fish and marine mammals. Can. Tech. Rep. Fish. Aquat. Sci. 1200. vii + 15 p.

Karrer, C. 1973. Uber das vorkommen von fischarten im Nordwestatlantik (Neufundland - Baffinland). Fischerei-Forschung Wissenschaftliche Schriftenreihe 11: 73-90.

Kemp, W.B. 1976. Inuit land use in south and east Baffin Island, p. 125-151. In Freeman, Milton (ed.). Inuit land use and occupancy project, Vol. 1. Department of Indian and Northern Affairs, Ottawa.

Kristofferson, A.H., and D.V. Gillman. 1983. Fisheries investigations in the Pangnirtung area, Baffin Island, 1983-83. Unpublished manuscript on file with the Department of Fisheries and Oceans, Winnipeg.

Kristofferson, A.H., and D.K. McGowan. 1981. Data on Arctic charr, Salvelinus alpinus (Linnaeus), collected from test fisheries in the Baffin Region, Northwest Territories, 1975-79. Can. Data Rep. Fish. Aquat. Sci. 255. vi+ 43 p.

LGL Ltd. 1983. The biological environment of eastern Lancaster Sound and western Baffin Bay: components and important processes. Prepared for Petro-Canada (Eastern Arctic Marine Environment Studies program), Department of Indian and Northern Affairs, Environmental Studies 30: xvii + 288 p.

LGL Ltd. 1985. Aspects of the biology of Arctic cod (Boreogadus saida) and its importance on Arctic marine food chains. Can. Tech. Rep. Fish. Aquat. Sci. (in press).

Lowry, L.F., and K.J. Frost. 1981. Distribution, growth, and foods of Arctic cod (Boreogadus saida) in the Bering, Chukchi, and Beaufort seas. Can. Field-Nat. 95(2): 186-191.

MacLaren Atlantic Limited. 1978. Report on biological studies, offshore cruises 77-4 through 77-7, July - December, 1977 in Davis Strait. For Imperial Oil Ltd., Aquitaine Co. of Canada Ltd. and Canada Cities Services Ltd. Arctic Petroleum Operators Project 138 and Appendix.

Manning, T.H. 1942. Notes on some fish of the eastern Canadian Arctic. Can. Field-Nat. 56: 128-129.

Manning, T.H. 1943. The Foxe Basin coasts of Baffin Island. Geogr. J. 101: 225-251.

Manual of Fisheries Acts and Regulations. 1984. Section 16: Northwest Territory fishery regulations. Department of Fisheries and Oceans, Ottawa. 55 p.

McAllister, D.E. 1959. The origin and status of the deepwater sculpin, Myoxocephalus thomsoni, a nearctic glacial relict. Natl. Mus. Can. Bull. 185: 50-59.

McAllister, D.E., 1963. Systematic notes on the sculpin genera Artediellus, Icelus, and Triglops on Arctic and Atlantic coasts of Canada. Natl. Mus. Can. Bull. 185: 50-59.

McAllister, D.E., J.G. Hunter, and V. Legendre. 1980. List of Inuktitut (Eskimo), French, English and scientific names of marine fishes of Arctic Canada. Natl. Mus. Can., Ottawa. 106 manuscript pages.

McGowan, D.K. 1985. Data from test fisheries conducted in the Baffin and central Arctic regions, Northwest Territories, 1980-1984. Can. Data Rep. Fish. Aquat. Sci. 531. v + 68 p.

McPhail, J.D. 1963. Geographic variation in North American ninespine sticklebacks Pungitius pungitius. J. Fish. Res. Board Can. 20/1): 27-44.

Moore, I.A., and J.W. Moore. 1974. Food of shorthorn sculpin, Myxocephalus scorpius, in the Cumberland Sound area of Baffin Island. J. Fish. Res. Board Can. 31: 355-359.

Moore, J.W. 1975a. Reproductive biology of anadromous Arctic char, Salvelinus alpinus (L.), in the Cumberland Sound area of Baffin island. J. Fish Biol. 7: 143-151.

Moore, J.W. 1975b. Distribution movements, and mortality of anadromous Arctic char, Salvelinus alpinus (L.), in the Cumberland Sound area of Baffin Island. J. Fish Biol. 7: 339-348.

Moore, J.W., and I.A. Moore. 1974. Food, and growth of Arctic char, Salvelinus alpinus (L'), in the Cumberland Sound area of Baffin Island. J. Fish Biol. 6: 79-92.

Oliver, D.R. 1964. A limnological investigation of a large Arctic lake, Nettilling lake, Baffin Island. Arctic 17: 69-83.

Pattimore, J.H. 1985. Inuit wildlife harvest for 1984 in the Baffin region. Baffin Region Inuit Association study on Inuit harvesting, Tech. Rep. (in prep. 124 manuscript pages).

Peet, R. 1976. Data on the biology of Arctic charr from northwest Baffin Island, Northwest Territories, 1974-76. Unpublished manuscript on file with the Department of Fisheries and Oceans, Winnipeg. 69 p.

Richardson, J.R. 1836. The fish. Part Third. Fauna Boreali-Americana. John Murray. London. 327 p.

Robinson, K.E., and D.E. McAllister. 1981. Bibliography of the marine fishes of Arctic Canada, 1771-1979. Natl. Mus. Can. 114 manuscript pages.

Schindler, D.W., H.E. Welch, J. Kalff, G.J. Brunskill, and N. Kritsch. 1974a. Physical and chemical limnology of Char Lake, Cornwallis Island (75°N lat.). J. Fish. Res. Board Can. 31(5): 585-607.

Schindler, D.W., J. Kalff, H.E. Welch, G.J. Brunskill, H. Kling, and N. Kritsch. 1974b. Eutophication in the High Arctic - Meretta Lake, Cornwallis Island (75°N lat.). J. Fish. Res. Board Can. 31(5): 647-662.

Scott, W.B., and E.J. Crossman. 1973. Freshwater fishes of Canada. Fish. Res. Board Can. Bull. 184. 195 p.

Sekerak, A.D., R.A. Buchanan, M.G. Foy, H. Bain, G.L. Walder, and H.E. Stallard. 1979. Studies of plankton in northwest Baffin Bay and adjacent waters, July-October 1978. LGL Ltd. Environment Research Associates, Toronto, for Petro-Canada, Calgary. (EAMES EN16) 412 p.

Soper, J.D. 1928. A faunal investigation of southern Baffin Island. Natl. Mus. Can. Bull. 53. 143 p.

Soper, J.D. 1981. Canadian Arctic recollections: Baffin Island 1923-1931. Inst. N. Stud., Univ. Sask., Mawdsley Memoir 4. 141 p. + map.

Sopuck, R. 1977. Nettilling Lake test fisheries, 1974-1976. Unpublished report on file at the Department of Fisheries and Oceans, Winnipeg. 67 p.

Stewart, D.B., and L.M.J. Bernier. 1984. An aquatic resource survey of Melville Peninsula, Southampton Island, and the northeastern District of Keewatin, Northwest Territories. Lands Directorate of Environment Canada and Northern Environment Directorate of Indian and Northern Affairs. Background Report 4. 144 p. + map.

Stewart, D.B., and L.M.J. Bernier. 1985. An aquatic resource survey of southern Baffin Island, District of Franklin, Northwest Territories. Lands Directorate of Environment Canada and Northern Environment Directorate of Indian and Northern Affairs. Background Report 5. 116 p. + map (in press).

Stewart, D.B., and G. MacDonald. 1981. An aquatic resource survey of Devon, Cornwallis, Somerset and northern Baffin islands, District of Franklin, Northwest Territories, 1980. Department of Indian and Northern Affairs, Environmental Studies 20. 84 p.

Templeman, W. 1963. Distribution of sharks in the Canadian Atlantic, (with special reference to Newfoundland waters). Fish. Res. Board Can. Bull. 140: 1-77.

Thomson, J.A.C. 1957. On the biology of Arctic char Salvelinus alpinus (L.) of Nettilling Lake, Baffin Island, N.W.T. M.Sc. Thesis, McGill Univ., Montreal. 95 p.

Yaremchuk, G., and B. Wong. 1984. Commercial harvest of eight fish species from the Northwest Territories, 1945-1982. Can. Data Rep. Fish. Aquat. Sci. (in press).

PERSONAL COMMUNICATION

Breneman, R. Parks Canada, Pangnirtung, N.W.T.

Dahlke, L. Department of Fisheries and Oceans, Frobisher Bay, N.W.T. XOA OHO.

Fallis, B.W. Department of Fisheries and Oceans, 501 University Cres., Winnipeg, Manitoba, R3T 2N6.

Hoppe, M. Department of Renewable Resources, GNWT, Pangnirtung, N.W.T.

Ikkumaq, T. Department of Renewable Resources, GNWT, Broughton Island, N.W.T.

Kilabuk, P. Department of Renewable Resources, Frobisher Bay, N.W.T., XOA OHO.

Koonelooste, D. Parks Canada, Broughton Island, N.W.T.

Kristofferson, A.H. Department of Fisheries and Oceans, 501 University Cres., Winnipeg, Manitoba, R3T 2N6.

McGill, J. DEW line station, Longstaff Bluff

Pangnirtung Hunters and Trappers Association. Pangnirtung, N.W.T.

Qillaq, T. Clyde River, N.W.T.

Reid, J. Lands Directorate, Environment Canada, Ottawa, Ontario, K1A OE7.

Stevenson, J. Department of Renewable Resources, GNWT, Igloolik, N.W.T., XOA OLO

Tiggularaq, J. Department of Renewable Resources, GNWT, Clyde River, N.W.T.

NLUIS WILDLIFE MAPPING REFERENCES

Abraham, K.F. and G.H. Finney. 1984. Eiders of the eastern Canadian Arctic. Unpublished report, Canadian Wildlife Service. Ottawa. 49 p. and figures.

Anders, G. (ed.). 1966. Baffin Island - east coast: an area economic survey. A.E.S.R. #66/4. Industrial Division, Northern Administration Branch, Department of Indian Affairs and Northern Development, Ottawa. 196 p.

Anderson, R.M. 1930. The crossing of Baffin Island to Foxe Basin by Bernhard Adolph Hantzsch in 1910. In Millward, A.E. Southern Baffin Island: an account of exploration, investigation and settlement during the past fifty years. King's Printer, Ottawa. pp. 103-130.

________. 1935. Mammals of the eastern Arctic and Hudson Bay. In: Canada's eastern Arctic. Department of the Interior, Ottawa. pp. 67-93.

Anonymous. 1972. Baffin Island National Park. Arctic Circular 22(1): 27-29.

Banfield, A.W.F. 1974. The mammals of Canada. University of Toronto Press, Toronto. 438 p.

Bellrose, F.C. 1976. Ducks, geese and swans of North America. Stackpole Books, Harrisburg, Pennsylvania. Second printing, revised edition. 540 p.

Boas, F. 1884. A journey in Cumberland Sound and on the west shore of Davis Strait in 1883 and 1884. American Geographical Society Journal 16: 242-272

Boreal Institute for Northern Studies. 1975. Canadian Arctic renewable resources mapping project. Prepared for Inuit Tapirisat of Canada by the Boreal Institute for Northern Studies, University of Alberta, Edmonton. 232 p. and map volume.

Bradstreet, M.S.W. 1982. Pelagic feeding ecology of dovekies, Alle alle, in Lancaster Sound and western Baffin Bay. Arctic 35(1): 126-140.

Bray, Reynold. 1943. Notes on the birds of Southampton Island, Baffin Island Melville Peninsula. Auk 60: 504-536.

Brown, R.G.B., D.N. Nettleship, P. Germain, C.E. Tull and T. Davis. 1975. Atlas of eastern Canadian seabirds. Canadian Wildlife Service, Ottawa. 220 p.

Calef, George W. 1979. The population status of caribou in the Northwest Territories. Unpublished report, Progress Report No. 1. N.W.T. Wildlife Service, Yellowknife. 30 p.

Canadian Wildlife Service. 1972. Arctic ecology map series. Prepared by Renewable Resources Consulting Services Ltd., Calgary, Alberta for the Canadian Wildlife Service. 324 p. and 34 maps.

Chowns, T. 1979. Wintering ground survey South Baffin caribou herd November 1978. Unpublished report. N.W.T. Wildlife Service, Yellowknife. 83 p.

Clark, K.R.F. 1971. Food habits and behaviour of the tundra wolf on central Baffin Island. Unpublished Ph.D. thesis. University of Toronto, Toronto. 223 p.

________. 1973. A review of the literature on the vertebrate terrestrial fauna of Auyuittuq National Park. Unpublished report. Parks Canada.

Collin, G. 1980. Monitoring of wildlife during the 1980 Davis Strait refraction survey September - October 1980. Report prepared for Aquitaine Company of Canada Ltd.

Dagg, I.A. and C.A. Cambell. 1974. Historic changes in the distribution and numbers of wolverine in Canada and northern U.S. Unpublished report, CWSC 1569. Canadian Wildlife Service, Ottawa. 21 p.

Drolet, C.A. 1978. Description of wildlife species harvested in and around Auyuittuq National Park, Baffin Island. Unpublished report. Canadian Wildlife Service, Quebec Region, Ste-Foy, Quebec. 43 p.

Elliott, R.C. 1972a. Seabird survey Baffin Island 1972. Unpublished report. Canadian Wildlife Service, Ottawa. 7 p. and map.

________. 1972b. Summer ecology of barren-ground caribou in central Baffin Island. Unpublished M.Sc. thesis. University of Toronto, Toronto. 110 p.

________. 1973. Preliminary report on the reconnaissance of the national park on Baffin Island for the purpose of revising boundaries. Unpublished report. Parks Canada. 16 p.

________. 1976. Caribou in northern Baffin Island. Unpublished report. N.W.T. Wildlife Service, Yellowknife, 2 p. and map.

Elliott, R.C. and C.E. Elliott. 1974a. Observations of the distribution and migration of caribou on southern Baffin Island July 4 - August 8, 1974. Unpublished report. N.W.T. Wildlife Service, Yellowknife. 5 p. and map.

________. 1974b. Baffin Island caribou surveys progress report 10. June 17/July 17, 1974. Summary. Unpublished report. N.W.T. Wildlife Service, Yellowknife. 4 p.

________. 1975. Summary of observations of birds, Baffin Island, 1967-1974. Unpublished report (handwritten). Canadian Wildlife Service, Ottawa.

________. 1980. Caribou surveys on northern Baffin Island, June 1980. Unpublished report. N.W.T. Wildlife Service, Yellowknife. 4 p. and map.

Ellis, D.V. and J. Evans. 1960. Comments on the distribution and migration of birds in Foxe Basin, N.W.T. Canadian Field-Naturalist 74(2): 59-70.

Fenco Consultants Ltd. and F.F. Slaney & Company Ltd. 1978. An Arctic atlas: background information for developing marine oilspill countermeasures. Arctic Marine Oilspill Program Report EPS-9-EC-78-1. Prepared for Environmental Protection Service, Department of Fisheries and Environment, Ottawa, by Fenco Consultants Ltd., Calgary, and F.F. Slaney & Company Ltd., Calgary.

Ferguson, M.A.D. 1984. Barren-ground caribou - Baffin Island. In: Hall, E. (ed.). Caribou in the Northwest Territories. Chapter 6 (In prep.), N.W.T. Wildlife Service, Yellowknife.

Fraser, J.K. 1953. The islands in Foxe Basin. Geographical Bulletin No. 4. 29 p.

Freeman, Milton (ed.). 1986. Inuit land use occupancy project. Volumes 1-3. Prepared by Milton Freeman Research Ltd. for the Department of Indian and Northern Affairs, Ottawa. 287 p., 263 p. and map volume.

Fyfe, R. 1969. The peregrine falcon in northern Canada. In: Hickey, J.J. (ed.). Peregrine falcon populations: their biology and decline. Chapter 8: 101-118. University of Wisconsin Press, Madison, Milwaukee. 596 p.

Gaston, A.J. 1980. Populations, movements and wintering areas of thick-billed murres (Uria lomvia) in eastern Canada. Progress Notes No. 110, Canadian Wildlife Service, Ottawa. 10 p.

________. 1982a. On the seabirds of northern Hudson Bay. Le Naturaliste Canadien 109: 895-903.

Gaston, A.J., R. Decker, F.G. Cooch, and A. Reed. 1986. The distribution of coastal birds breeding in Foxe Basin and northern Hudson Bay. Arctic 39 (4): 285-296.

Gaunt, S.A. 1976. Some of the implications of an outpost camp programme - the case of Broughton Island, N.W.T. Report submitted to the Government of the Northwest Territories, Yellowknife. 31 p. and appendices.

Germain P., R.G.B. Brown, C.E. Tull and T.J. Davis. 1973. Autumn seabird distribution in Canadian Arctic and Greenland waters. Unpublished report, Canadian Wildlife Service, Ottawa. 30 p.

Godfrey, W.E. 1966. The birds of Canada. National Museum of Canada Bulletin No. 203, Biological Series No. 73, Ottawa. 423 p.

Gribbon, P.W.F. 1961. Flora and fauna at Bagnall Fiord, central Baffin Island. Royal Military College, Kingston. 24 p.

Haller, A.A. 1967. A human geographical study of the hunting economy of Cumberland Sound, Baffin Island, N.W.T. Unpublished M.Sc. thesis, McGill University, Montreal. 225 p.

Harper K. 1973. Baffin Island National Park: a wilderness preserved. North 20(3): 9-25.

Hone, E. 1934. The present status of muskox. Special Publication No. 5, American Committee for International Wildlife Protection, Washington. 87 p.

Johnsgard, P.A. 1975. Waterfowl of North America. Indiana University Press, Bloomington. 575 p.

Kelsall, J.P. 1949. Baffin Island caribou survey with population estimates and recommendations. Unpublished report, Canadian Wildlife Service, Ottawa. 20 p.

________. 1981. Status report on the wolverine, Gulo gulo in Canada in 1981. Report prepared for the Committee on the Status of Endangered Wildlife in Canada. 47 p.

Kortright, F.H. 1942. The ducks, geese and swans of North America. Wildlife Management Institute, Washington. 476 p.

Kraft, P. 1984. Caribou tagging on the Koukdjuak River, Baffin Island, N.W.T. A summary and analysis of tag returns. Unpublished report, Progress Report No. 10, N.W.T. Wildlife Service, Yellowknife. 29 p.

Kumlien, L. 1879. Contributions to the natural history of North America, made in connection with the Howgate Polar Expedition 1877-88. Bulletin No. 15, U.S. National Museum, Department of the Interior, Washington, D.C. 179 p.

LGL Ltd. 1982. Biological overview of the Northwest Passage, Baffin Bay and Davis Strait. Report prepared by LGL Ltd., Environmental Research Associates, Toronto, for Dome Petroleum Ltd., Calgary.

________. 1983. Biological environment of eastern Lancaster Sound and western Baffin Bay: components and important processes. Environmental Studies Number 10, Northern Affairs Program, Indian and Northern Affairs Canada, Ottawa. Report prepared by LGL Ltd. Environmental Research Associates, Toronto, for Petro-Canada, under the Eastern Arctic Environmental Studies (EAMES) program. 228 p.

MacLaren Atlantic Ltd. 1977a. Report on the Davis Strait aerial survey 77-1. Prepared by MacLaren Atlantic Ltd., Consulting Engineers and Scientists, Dartmouth, N.S. for Imperial Oil Ltd., Aquitaine Co. of Canada Ltd. and Cities Services Ltd. Arctic Petroleum Operators Association Project No. 134.

________. 1977b. Report on aerial surveys 77-2, 77-3, 77-4 studies of seabirds and marine mammals iln Davis Strait, Hudson Bay and Ungava Bay. Prepared by MacLaren Atlantic Ltd., Consulting Engineers and Scientists, Dartmouth, N.S. for Imperial Oil Ltd., Aquitaine Co. of Canada Ltd. and Cities Services Ltd. Arctic Petroleum Operators Association Project No. 134 and 138, December, 1977.

________. 1978a. Revised biological literature review on the Davis Strait region. Prepared by MacLaren Atlantic Ltd., Consulting Engineers and Scientists, Dartmouth, N.S. for Imperial Oil Ltd., Aquitaine Co. of Canada Ltd. and Cities Services Ltd. Arctic Petroleum Operators Association Project No. 138, January 1978.

________. 1978b. Appendix A: seabird distribution maps for aerial surveys 77-2, 77-3, 77-4 studies of seabirds and marine mammals in Davis Strait, Hudson Strait and Ungava Bay. Prepared by MacLaren Atlantic Ltd., Consulting Engineer and Scientists, Dartmouth, N.S. for Imperial Oil Ltd., Aquitaine Co. of Canada Ltd. and Cities Services Ltd. Arctic Petroleum Operators Association Project No. 134 and 138, February 1978.

________. 1978c. Report on Inuit natural resource use in south-east Baffin region. Prepared by MacLaren Atlantic Ltd., Consulting Engineers and Scientists, Dartmouth, N.S. for Imperial Oil Ltd., Aquitaine Co. of Canada Ltd. and Cities Services Ltd. Arctic Petroleum Operators Association Project No. 138, March 1978.

MacLaren Marex Inc. 1979a. Report on cruise 78-1 environmental studies in the pack ice zone of Davis Strait. Prepared by MacLaren Marex Inc., Marine Scientists and Engineers, Dartmouth, N.S. for Esso Resources Ltd., Aquitaine Co. of Canada Ltd. and Cities Services Ltd. Arctic Petroleum Operators Association Project No. 146, January, 1979.

________. 1979b. Report on aerial surveys of marine mammals and birds in southern Davis Strait and eastern Hudson Strait in March, 1978. Prepared by MacLaren Marex Inc., Marine Scientists and Engineers, Dartmouth, N.S. for Esso Resources Ltd., Aquitaine Co. of Canada Ltd. and Cities Services Ltd. Arctic Petroleum Operators Association Project No. 146, January 1979.

________. 1979c. Report on cruise 78-2, August 1978 environmental studies in Davis Strait. Prepared by MacLaren Marex Resources Ltd., Marine Scientists and Engineers, Dartmouth, N.S. for Esso Resources Ltd., Aquitaine Co. of Canada Ltd. and cities Services Ltd. Arctic Petroleum Operators Association Project No. 146, January, 1979.

________. 1979d. Report on feeding studies of marine mammals and birds from the southern Davis Strait region. Prepared by MacLaren Marex Inc., Marine Scientists and Engineers, Dartmouth, N.S. for Esso Resources Ltd, Aquitaine Co. of Canada Ltd. and Cities Services Ltd. Arctic Petroleum Operators Association Project No. 146, February, 1979.

________. 1979e. Report on the preliminary habitat study of the old military airstrip and installation on Brevoort Island. Prepared by MacLaren Marex Inc., Marine Scientists and Engineers, Dartmouth, N.S. for Esso Resources Ltd., Aquitaine Co. of Canada Ltd. and Cities Services Ltd. Arctic Petroleum Operators Association Project No. 146, February, 1979.

________. 1979f. Report on aerial surveys of birds and marine mammals in the southern Davis Strait between April & December, 1978. Volume I Birds, Volume II-A Bird Distribution Maps and Volume II-B Bird Distribution Maps. Prepared by MacLaren Marex Inc., Marine Scientists and Engineers, Dartmouth, N.S. for Esso Resources Ltd., Arctic Petroleum Operators Association Project No. 146, February, 1979.

________. 1979g. Davis Strait wildlife observation program from the Aquitaine drilling ship Ben Ocean Lancer. Prepared by MacLaren Marex Inc., Marine Scientists and Engineers, Dartmouth, N.S. for Aquitaine Co. of Canada Ltd.

________. 1980. Aerial monitoring of marine birds and mammals: the 1979 offshore drilling program near southeast Baffin Island. Prepared by MacLaren Marex Inc., Marine Scientists and Engineers, Dartmouth, N.S. for Esso Resources Ltd., Aquitaine Co. of Canada Ltd. and Cities Services Ltd.

Macpherson, A.H. 1955. Field work on arctic gulls at Cape Dorset, Baffin Island. Arctic Circular 8(4): 74-78.

________. 1959. A preliminary survey of arctic wildlife resources. Unpublished report, Canadian Wildlife Service, Ottawa. 49 p.

________. 1961. Observations on Canadian Arctic Larus gulls and on the taxonomy of L. thayeri Brooks. Technical Paper Number 7, Arctic Institute of North America, Montreal. 39 p.

________. 1963. The caribou of Baffin Island: an unknown quantity. Unpublished report, Canadian Wildlife Service, Ottawa. 13 p.

________. 1964. A northward range extention of the red fox in the eastern Canadian Arctic. Journal of Mammalogy 45: 138-140.

________. 1972. The origin of diversity in mammals of the Canadian arctic tundra. Systematic Zoology: 153-173.

Manning, T.H. 1943. Notes on the mammals of South and Central West Baffin Island. Journal of Mammalogy 24(1): 47-59.

McCormick, K.J. and M.E. Adams. 1984. Migratory bird terrestrial Habitats - an N.W.T. overview. Technical Report No. 84-8, Canadian Wildlife Service, Yellowknife. 138 p. and 33 maps.

McCormick, K.J., M.E. Adams, C.J. Stephenson and A.S. Goodman. 1984. Key migratory bird terrestrial habitat sites in the Northwest Territories. Technical Report No. 84-6, Canadian Wildlife Service, Yellowknife. 175 p.

McLaren, P.L. 1982. Spring migration and habitat use by seabirds in eastern Lancaster Sound and western Baffin Bay. Arctic 35(1): 88-111.

McLaren, P.L. and M.A. McLaren. 1982. Waterfowl populations in eastern Lancaster Sound and western Baffin Bay. Arctic 35(1): 149-157.

Millward, A.E. (ed). 1930. Southern Baffin Island: an account of exploration, investigation and settlement during the past fifty years. King's Printer, Ottawa. 130 p.

Neatby, L.H. (ed.). 1977. My life among the eskimos: the Baffinland journals of Bernhard Adolph Hantzsch 1909-1911. Mawdsley Memoir 3, Institute for Northern Studies, University of Saskatchewan, Saskatoon. 396 p.

Nettleship, D.N. 1972. Inter-relationships of seabirds and the coastal zone. A summary report on seabird research. Coastal Zone Seminar. Bedford Institute of Oceanography, Dartmouth, Nova Scotia, March 1972. Selected papers compiled by Atlantic Unit, Water Management Service, Department of Environment, Ottawa. Volume I: 133-136.

________. 1973. Canadian Seabird Research. Marine Pollution Bulletin 4(4): 62-64.

________. 1980. A guide to the major seabird colonies of eastern Canada - identity, distribution and abundance. Seabird Research Unit, Canadian Wildlife Service, Bedford Institute of Oceanography, Dartmouth, Nova Scotia. 133 p.

Nettleship, D.N. and P.A. Smith (eds.). 1975. Ecological sites in northern Canada. Canadian Committee for the International Biological Programme, Conservation Terrestrial - Panel 9, Canadian Wildlife Service, Ottawa. 330 p.

N.W.T. Wildlife Service. 1982. A summary of the caribou tagging program on the Koukdjuak River, Baffin Island. N.W.T. Wildlife Notes No. 4, N.W.T. Wildlife Service, Yellowknife.

Orr, C.D., D.J. Gillis and L.G. Valdron. 1980. Snow buntings, Lapland longspurs, and other passerines in Davis Strait and Labrador Sea, 1977-1979. Canadian Field-Naturalist 94(2): 185-187.

Orr, C.D. and J.L. Parsons. 1982. Ivory gulls, Pagophila eburnea, and ice edges in Davis Strait and the Labrador Sea. Canadian Field-Naturalist 96(3): 323-328.

Orr, C.D. and R.M.P. Ward. 1982. The autumn migration of thick-billed murres near southern Baffin Island and northern Labrador. Arctic 35(4): 531-536.

Palmer, R.S. 1962. Handbook of North American Birds. Volume I. Yale University Press, New Haven, Connecticut.

Palmer, R.S. 1976. Handbook of North American Birds. Volumes II and III. Yale University Press, New Haven, Connecticut, 521 and 560 p.

Peters, H.S. 1939. Ornithological investigations made during the Eastern Arctic Patrol. Report 196, Canadian Wildlife Service, Ottawa. p. 34-40.

Petro-Canada. 1979. Initial environmental assessment. Proposed Baffin Bay exploratory drilling program. Petro-Canada, Calgary, Alberta.

Pisano, R. 1977. The status of the wolf in North America. Scientific Series No. 2. International Society for the Protection of Animals, London. 15 p.

Rand. A.L. 1943. Larus Kumlieni and its allies. Canadian Field-Naturalist 56: 123-126.

Redhead, R.E. 1975. Collection of biological data at Tasialojuak Lake 25 to 26 April 1975. Unpublished report, N.W.T. Wildlife Service, Yellowknife. 4 p.

________. 1976. Caribou survey in the Nettilling Lake and Amittok lake areas (May 11-15, 1976). Unpublished report, N.W.T. Wildlife Service, Yellowknife. 8 p.

Redhead R. and E. Land. 1979. Calving ground survey South Baffin caribou herd June 1976. Unpublished report, File Report No. 2. N.W.T. Wildlife Service. Yellowknife. 26 p.

Reed, A. and P. Dupuis. 1980. A preliminary report on greater snow goose and Atlantic brant investigations near Foxe Basin and northern Baffin Island, N.W.T., August 1980. Unpublished report, Canadian Wildlife Service, Quebec Region, Ste-Foy, Quebec. 25 p.

Reed, A., P. Dupuis, K. Fisher and J. Mosher. 1980. An aerial survey of breeding geese and other wildlife in Foxe Basin and northern Baffin Island, Northwest Territories, July 1979. Progress Notes, No. 114, Canadian Wildlife Service, Ottawa. 21 p.

Renaud, W.E. 1982. Ivory gull (Pagophila eburnea) distribution in late summer and autumn in eastern Lancaster Sound and western Baffin Bay. Arctic 35(1): 141-148.

Renaud, W.E., P.L. McLaren and S.R. Johnson. 1982. The dovekie, Alle alle, as a spring migrant in eastern Lancaster Sound and western Baffin Bay. Arctic 35(1): 118-125.

Rippen, B. 1972. Baffin Island caribou: report on aerial survey, May 1972 and a summary of known facts of caribou on Baffin Island. Unpublished report, N.W.T. Wildlife Service, Yellowknife. 26 p.

Short, T.M. and H.S. Peters. 1942. Some recent bird records from Canada's eastern Arctic. Canadian Journal of Research 20: 338-348.

Smith, N.G. 1966. Evolution of some arctic gulls (Larus): an experimental study of isolating mechanisms. Ornithological Monograph No. 4, The American Ornithologist's Union. 99 p.

Snider, L.L. 1957. Artic birds of Canada. University of Toronto Press, Toronto. 310 p.

Soper, J.D. 1928. A faunal investigation of southern Baffin Island. Bulletin 53, Biological Series 15, National Museum of Canada, Ottawa. 143 p.

________. 1944. Mammals of Southern Baffin Island, Northwest Territories, Canada. Journal of Mammalogy 25(3): 221-254.

________. 1946. Ornithological results of the Baffin Island expeditions of 1928-1929 and 1930-1931, together with more recent records. Auk 63: 1-24; 223-239 and 419-427.

Stemp, R. 1980. Davis Strait wildlife observation program in the vicinity of Aquitaine's Hekja drill site, July 25 - October 4, 1980. Report prepared for Aquitaine Co. of Canada Ltd.

________. 1981. Wildlife monitoring program. Davis Strait refraction survey. September - October, 1981. Report prepared for Aquitaine Co. of Canada Ltd.

________. 1982. Davis Strait wildlife observations program 1982 in the vicinity of Canterra's Raleigh drill site July 21-October 1, 1982. Report prepared for Canterra Energy Ltd. 33 p.

Stirling, I. 1980. The biological importance of polynas in the Canadian Arctic. Arctic 35(2): 303-315.

Stirling, I. and H. Cleator (eds.). 1981. Polynas in the Canadian Arctic. Occasional Paper No. 45, Canadian Wildlife Service, Ottawa. 73 p.

Taverner, P.A. 1930. Some zoological aspects of the Canadian Arctic Expedition of 1929. Canadian Field-Naturalist 44: 25-27.

________. 1936. Birds of the eastern Arctic. In: Canada's eastern Arctic, its history, resources, population and administration. Assembled by W.C. Bethune for the Northwest Territories Council. p. 113-128.

Tener, J.S. 1961. Baffin Island caribou survey, 1961. Unpublished report, Canadian Wildlife Service, Ottawa. 2 p.

Tuck, L.M. 1960. The murres: their distribution, populations and biology; a study of the genus Uria. Monograph No.1, Canadian Wildlife Service, Ottawa. 260 p.

Urquhart, D.R. 1982. Life history and current status of muskoxen in the NWT. Renewable Resources, Government of the Northwest Territories, Yellowknife. 40 p.

Usher, P.J. 1975. Historical statistics approximating fur, fish and game harvests within Inuit lands of the N.W.T. and Yukon, 1915-1974, with text. Volume 3, Renewable Resources Project, Inuit Tapirisat of Canada. 71 p. and tables.

van Zyll de Jong, G.C. 1975. The distribution and abundance of the wolverine (Gulo gulo) in Canada. Canadian Field-Naturalist 89(4): 431-437.

Watson, A. 1957. Birds in Cumberland Peninsula, Baffin Island. Canadian Field-Naturalist 71(3): 87-100.

________. 1962. Observations on some mammals in Cumberland Peninsula, Baffin Island, in 1953. Canadian Field-Naturalist 76(1): 56-60.

________. 1963. Bird numbers on tundra in Baffin Island. Arctic 16: 101-108.

Wilson, R. (ed) 1976. The Land That Never Melts: Auyittuq National Park. Parks Canada. 212 p.

Wright, J.G. 1944. Economic wildlife of Canada's eastern Arctic - caribou. Canadian Geographical Journal 29(4): 184-195.

Wynne-Edwards, V.C. 1952a. Zoology of the Baird Expedition (1950): the birds observed in central and southest Baffin Island. Auk 69: 353-391.

________. 1952b. The fulmars of Cape Searle. Arctic 5(2): 105-117.

HUNTING AND TRAPPING

Anders, G. (ed.). 1967. Baffin Island -- East Coast: Area Economic Survey. A.E.S.R. #66/4, Industrial Division, Department of Indian Affairs and Northern Development. 196 p.

Anders, G. 1966. Northern Foxe Basin: Area Economic Survey. Industrial Division, Department of Northern Affairs and National Resources. 139 p.

Bissett, D. 1968. Northern Baffin Island: Area Economic Survey. Industrial Division, Department of Indian Affairs and Northern Development. 2 Vols., 340 p.

Brody, H. 1975. The People's Land. Penguin. 240 p.

Crowe, K. 1969. A Cultural Geography of Northern Foxe Basin. Research Division, Department of Indian Affairs and Northern Development. 130 p.

Donaldson, J. 1984. 1982 Wildlife Harvest Statistics for the Baffin Region, Northwest Territories. Technical Report No. 2, Baffin Region Inuit Association. 64 p.

Donaldson, J. 1983. 1981 Wildlife Harvest Statistics for the Baffin Region, Northwest Territories. Technical Report No. 1, Baffin Region Inuit Association. 65 p.

Freeman, M. (ed.). 1976. Inuit Land Use and Occupancy Project. Department of Indian and Northern Affairs. Vol. 1: 125-171; Vol. 2: 1-139, 153-186, 193-206, 217-276; Vol. 3: xv-xxiii, maps 107-139.

Graburn, N. 1963. General Introduction to Lake Harbour, Baffin Island. Northern Research Division, Department of Indian Affairs and Northern Development. 34 p.

Higgins, G. 1967. South Coast -- Baffin Island: Area Economic Survey. Industrial Division, Department of Indian Affairs and Northern Development.

Inuit Land Use and Occupancy Material in the National Map Collection. 1978. Public Archives of Canada.

Regional Land Use Composites: Pond Inlet & Arctic Bay, 6 maps; Igloolik/Hall Beach, 3 maps; Lake Harbour/Cape Dorset, 4 maps.

Regional Cultural Maps: Pond Inlet/Arctic Bay, 13 maps; Igloolik/Hall Beach, 1 map; Frobisher Bay/Lake Harbour, 1 map; Cape Dorset, 1 map.

Regional Ecological Maps: Broughton Island, 1 map; Pangnirtung, 1 map; Arctic Bay/Pond Inlet, 6 maps; Igloolik/Hall Beach, 1 map; Cape Dorset/Lake Harbour/Frobisher Bay, 2 maps.

Settlement Land Use Composites: Clyde River, 4 maps. Settlement Cultural Maps: Broughton Island, 2 maps. Individual Map Biographies (Restricted Access): Broughton Island, Cape Dorset, Clyde River, Frobisher Bay, Lake Harbour, Pangnirtung (800 + maps).

Inuit Natural Resource Use in South-East Baffin Region. 1978. Arctic Petroleum Operators Association: 1-1 to 3-10, 4-1 to 4-9; tables 3-1 to 3-7, 4-1 to 4.5, 4-10; figures 4-1 to 4-2.

Renewable Resource Officers, Department of Renewable Resources, Government of the Northwest Territories: Jim Noble (Iqaluit, Lake Harbour); Winston Fillatre (Pangnirtung, Broughton Island, Clyde River); Michel Labine (Cape Dorset); Don Vincent (Igloolik, Hall Beach). 1983, 1984 and 1985. Extensive Personal Communication; including 40 maps with narrative.

Yatsushiro, T. 1963. Frobisher Bay 1958. Northern Research Division, Department of Indian Affairs and Northern Development.

1983 Data Tables. 1984. Harvesting Study, Baffin Region Inuit Association: Broughton Island, Cape Dorset, Clyde River, Frobisher Bay, Lake Harbour, Pangnirtung. 24 tables.

HISTORICAL INFORMATION

A brief History of the R.C.M.P. at Dundas Harbour, Devon Island, N.W.T., 7 p., unpublished typescript provided by S. Horrall, RCMP Historian.

Allen, Everett S. 1963. Arctic Odyssey. New York: Dodd, Mead and Company,

Allen, Greg. "William Penny, Shipmaster". Aberdeen Leopard. (1) November, 1982(pages not noted). (2) December-January, 1982,83, pp. 14-15, (3) February, 1983, pp. 21-22.

Baird, P.D. 1967. "Baffin Island". The Beaver, Spring 1967, pp. 20-33.

Baird, P.D. and J.L. Robinson. 1945. "A Brief History of Exploration and Research in the Canadian Eastern Arctic". Canadian Geographical Journal, March 1945, pp. 137-157.

Barr, William. 1985. The Expeditions of the First International Polar Year, 1882-1883. Tech. Paper No 29. Arctic Institute of North America.

Barr, William and Tolley, Chuck. 1982. "The German Expedition at Clearwater Fiord, 1982-83". The Beaver, Outfit 313:2, Autumn 1982. pp. 36-45.

Barron, Capt. Wm. 1890. An Apprentice's Reminiscence of Whaling Days in Davis Strait. M. Walker. Lowgate, Hull.

Barrow, John. 1918. A Chronological History of Voyages into the Arctic Regions(1818). London: John Murray. (reprinted 1971 by David and Charles Reprints, Devon, England).

Bennett, P.M. 1940. "The British-Canadian Arctic Expedition", Geographical Journal, Vol. 95:2, February 1940. pp. 109-120.

Bernier, Joseph-Elzear. 1909. Report on the Dominion Government Expedition to Arctic Islands and the Hudson Strait on Board the C.G.S. 'Arctic' 1906-1907. Ottawa: King's Printer.

________. 1910. Report on the Dominion of Canada Government Expedition to the Arctic islands and Hudson Strait on Board the D.G.S. 'Arctic'. Ottawa: Government Printing Bureau,

________. 1911. Report on the Dominion Government Expedition to the Northern Waters and Arctic Archipelago of the D.G.D. 'Arctic' in 1910. Ottawa: Government Printing Bureau

Blake, E. Vale (ed.). 1874. Arctic Experience, containing Capt. George E. Tyson's Wonderful Drift on the Ice-Floe ...... New York: Harper and Brothers, 1874.

Boas, Franz. 1884. "A Journey in Cumberland Sound and on the West Shore of Davis Strait in 1883 and 1884". American Geographical Society, Journal, Vol. 16, 1884, pp. 241-272.

________. 1887. "A Year Among the Eskimo", Bulletin of the American Geographical Society, Vol. 19, 1887, pp. 383-402.

________. 1888. The Central Eskimo. Washington: Smithsonian Institution (Sixth Annual Report of the Bureau of Ethnology). reprinted 1964. Bison Books, University of Nebraska Press.

Brintnell, L. 1978. The Rise and Fall of Kikerten and Blacklead. North/Nord. March April, 1978.

Canada. 1927. Canada's Arctic Islands: Canadian Expeditions 1922-23-24-25-26. Ottawa: Department of the Interior.

Coastal Detachments in the North West Territories, 3 p., unpublished typescript provided by S. Horrall, RCMP Historian.

Cooke, Alan and Holland, Clive. 1958. The Exploration of Northern Canada: 500 to 1920, A Chronology. Toronto: The Arctic History Press.

Copland, D. 1966. "Memories of a Whaling Town". North/Nord. Vol. 13:5, September-October, 1966. pp. 1-4.

Copland, D. 1967. "Esquimaux in Captivitie". North/Nord, Vol. 14:2, March-April 1967, pp.1.

Copland, Dudley. 1967. Livingstone of the Arctic. Ottawa: published by the author.

Cull, Richard. 1856. "A Description of Three Esquimaux from Kinnooksook, Hogarth Sound, Cumberland Strait". Ethnological Society of London, Journal, Vol. 4, 1856, pp. 215-225.

Dunbar, Moira and Keith R. Greenaway. 1956. Arctic Canada From the Air. Defence Research Board, Ottawa.

Early European Exploitation of the Northern Atlantic, 800-1700. Groningen, Netherlands: Arctic Centre, University of Groningen, 1981.

Fleming, A.L. 1932. Perils of the Polar Pack. Toronto: Missionary Society of the Church of England in Canada, 1932.

________. 1965. Archibald of the Arctic. New York: Appleton-Century-Crofts, Inc.,

Francis, Daniel. 1984. Arctic Chase: A History of Whaling in Canada's North. Breakwater Books, Arctic and Northern Life Series.

Fraser, Robert J. and William F. Rannie. 1972. Arctic Adventurer: Grant and the 'Seduisante'. Lincoln, Ontario: W.F. Rennie.

Friis, Herman R. (ed.). 1976. The Arctic Diary of Russell Williams Porter. Charlottesville: University Press of Virginia.

Goldring, P. 1985. "Whaling Area Toponomy of Cumberland Sound, Baffin Island." Canoma, Vol. 11 No. 2. Energy, Mines and Resources Canada.

________. 1986. "The Last Voyage of the 'McLellan'". Beaver, Jan./Feb 1986 pp39-44.

Greenshield, Rev. E.W.T. 1911. "An Arctic Shipwreck", (part 5). Church Missionary Gleaner, 01 September 1911, page 132.

Hall, Charles Francis. 1864. Life with the Esquimaux. London: Sampson Low, Son, and Marston. (2 vol.).

Harper, Kenn. 1971. "The Passing of Padloping". North/Nord, July-August 1971, pp. 42-43.

________. 1973. "Eskimo Accounts of Hector Pitchforth". Polar Notes, No. XIII, 1973, pp. 32-39.

________. 1973. "Pangnirtung". The Beaver, Winter 1973, pp. 38-40.

________. 1973. "Baffin Island National Park - A Wilderness Preserved". North/Nord , May-June 1973, pp. 19-25.

________. 1974. "The Burning of the 'Easonian'". North/Nord, May-June 1974, pp. 30-31.

________. 1975. Historical Survey: Baffin Island National Park. Unpublished report submitted to Parks Canada.

________. 1981. "The Moravian Mission at Cumberland Sound". The Beaver, Outfit 312:1, Summer 1981, pp. 43-47.

Holland, Clive A. 1970. "William Penny, 1809-92: Arctic Whaling Master", Polar Record, Vol. 15:94, 1970, pp. 25-43.

Horwood, Harold. 1977. Bartlett, the Great Canadian Explorer. Toronto: Doubleday Canada Ltd.

Howgate, Captain H.W. (ed.). 1879. The Cruise of the 'Florence'. Washington: James J. Chapman.

Keelooyak. 1975. "Keelooyak's Story". Inuit Today, 9 parts beginning in Vol. 4:5, May 1975, and continuing in 8 successive issues.

Kemp, David. 1972. "Ghost Settlement Included in Baffin Island National Park". North/Nord, Vol. 19, Sept.-Oct. 1972. pp. 12-13.

Kitto, F.H. 1930. The North West Territories. Ottawa: Department of the Interior.

Kumlien, Ludwig. 1879. The Howgate Polar Expedition, 1877-78. Contributions to the Natural History of Arctic America. U.S. National Museum, Bulletin No. 15. Washington: U.S . Government Printing Office.

Lafay, H. 1958. DEWLINE, Sentry of the Far North. National Geographic CXIV.

Loomis, Chauncey C. 1972. Weird and Tragic Shores. London: MacMillan.

Low, Albert Peter. 1906. Report on the Dominion Government expedition to Hudson Bay and the Arctic Islands on board the D.G.S. 'Neptune', 1903-1904. Ottawa: Government Printing Bureau.

Lubbock, Basil. 1937. The Arctic Whalers. Glasgow: Brown, Son and Ferguson, 1937, (1978 reprint).

MacDonnell, Barry. 1979. The Immigen Settlement, Baffin Island; An example of Post-Contact Eskimo Habitation Structures. Calgary: Western Publishers,

Manning. T.H. 1943. "The Foxe Basin Coast of Baffin Island". Geographical Journal, Vol. 101, 1943, pp. 225-251.

Markham, Clements Robert, (ed.). 1881. The Voyages of William Baffin, 1612-1622. London: Hakluyt Society.

Markham, Clements R. 1891. The Life of John Davis, the Navigator. London: George Philip and Son.

Mathiassen, Therkel. 1946. Report of the Fifth Thule Expedition 1921-24. Report on the Expedition, Volume 1, Number 1. Copenhagen: Gyldendalske Boghandel.

Millward, A.E. 1930. Southern Baffin Island. Ottawa: Department of the Interior.

Morison, Samuel Eliot. 1971. The European Discovery of America: The Northern Voyages. New York: Oxford University Press.

Munn, Henry Toke. 1919. "Southampton Island". Geographical Journal, Vol. 54, 1919, pp. 52-55.

________. 1922. "The Economic Life of the Baffin Island Eskimo". Geographical Journal Vol. 54.

________. 1932. Prairie Trails and Arctic By-Ways. London: Hurst and Blackett.

Mutch, Captain James S. 1906. "Whaling in Ponds Bay". in Boas Anniversary Volume, Anthropological Papers written in honour of Franz Boas. New York.

Neatby, Leslie H. 1958. In Quest of the North West Passage. Toronto: Longmans, Green and Company.

________. 1979. "The White Brother of the Baffinland Eskimos". The Chelsea Journal, vol. 5:2, March-April 1979, pp. 52-57.

________.(trans. and ed.). 1977. My Life Among the Eskimos: The Baffinland Journals of Bernhard Adolph Hantzsch, 1909-1911. Mawdsley Memoir No. 4., Saskatoon: University of Saskatchewan.

Outerbridge, Sir Joseph. 1969. "My Voyage to Cumberland Inlet". Atlantic Advocate, Vol. 59, April 1969, pp. 50-68.

Parmi, Erika S. Microfilm Edition of Arctic Logbooks in the Stefanson Collection.

Parry, William Edward. 1824. Journal of a voyage for the discovery of a North-West Passage from the Atlantic to the Pacific; performed in the years 1819-20... London: John Murray.

Pelly, David F. 1982. "The DEW Line". North/Nord, Vol. 29:1, Spring 1982, pp. 18-23.

Periodical Accounts Relating to the Missions of the Church of the United Brethren, established among the Heathen, Vol. 17, 19, 20, 21, 22, 23, 24.

Pitchforth, Hector. 1924. Letter to W.P. Jobson, Kivitoo, 22 August 1924 60 p., in Stefansson Collection.

________. 1924. Letter to W.P. Jobson, Kater, 28 August 1924, 8 p., in Stefansson Collection.

Pitseolak, Peter and Dorothy Eber. 1975. People from our Side. Edmonton: Hurtig.

Polunin, Nocholas. 1949. Arctic Unfolding. London: Hutchinson and Co.

Price, Ray. 1970. The Howling Arctic. Toronto: Peter Martin Associates Ltd.

Putnam, George Palmer. 1929. "The Putnam Baffin Island Expedition". The Geographical Review, Vol. 18:1, 1929, pp. 1-27.

Ross, W. Gillies. 1974. The Davis Strait Whale Fishery 1820-1860. Unpublished typescript report to the National Museum of Man.

________. 1975. Whaling and Eskimos: Hudson Bay 1860-1915. Ottawa: National Museum of Man (Publications in Ethnology, No. 10).

________.(ed.). 1984. An Arctic Whaling Diary: The Journal of Captain George Comer in Hudson Bay, 1903-1905. Toronto: University of Toronto Press.

________. 1985. Arctic Whalers Icy Seas. Irwin Press, Toronto 288 p.

Savours, Anne (ed.). 1960. "Journal of a Whaling Voyage from Dundee to Davis Strait, 1894". Polar Record, Vol. 10, May 1960, pp. 126-137.

Soper, J. Dewey. 1930. The Blue Goose. Ottawa: Department of the Interior.

________. 1930. "Explorations in Foxe Peninsula and along the west coast of Baffin Island". Geographical Review. Vol. 20 1930, pp. 397-424.

________. 1930. "Explorations in Baffin Island". Geographical Journal, Vol. 75, 1930, pp. 435-443.

Sutherland, Peter Cormack. 1856. "On the Esquimaux". Ethnological Society of London, Journal, Vol. 4, 1856, pp. 193-214.

Usher, Peter J. 1971. Fur Trade Posts of the Northwest Territories. Ottawa: Department of Indian Affairs and Northern Development (Northern Science Research Group), NSRG-71-4).

Wakeham, William. 1898. Report of the Expedition to Hudson Bay and Cumberland Gulf in the Steamship 'Diana'. Ottawa: Queen's Printer.

White, Gavin. n.d. The Far Shores of Baffin. Unpublished manuscript.

________. "Missionaries and Traders in Baffin Island, 1894-1913", Journal of the Canadian Church Historical Society. Vol. 17:1, March 1975, pp. 2-10.

________. 1967. "Three Years Alone in Eskimo-land, and then a Bluemogganer sailed the Albert into port of Peterhead, with a Yakkie and his son both rescued off an iceberg", Buchan Observer, 10 January 1967.

________. 1973. "Albert of Peterhead", Buchan Observer, (1) 02 January, 1973, (2) 09 January 1973, (3) 16 January 1973, (4) 23 January 1973.

________. 1971. "Sabellum Trading Company - Peterhead to the Arctic", Buchan Observer, (1) 31 August 1971, (2) 07 September 1971.

________. 1977. "Scottish Traders to Baffin Island, 1910-1930". Maritime History, Vol. 5:1, Spring 1977, pp. 34-50.

________. 1959. "Frobisher Bay: Moonshine Sketches of a Little Town", The Canadian Forum, Nov. 1959, pp. 172-174.

Boas, Franz. 1884. "A Journey in Cumberland Sound and on the West Shore of Davis Strait in 1883 and 1884". American Geographical Society, Journal, Vol. 16, 1884, pp. 241-272.

Bray, Reynold. 1943. Notes on the birds of Southampton Island, Baffin Island Melville Peninsula. Auk 60: 504-536.

Christie, R.L. and J.Wm. Kerr. 1981. Geological Exploration of the Canadian Arctic Islands. in Zaslow, M. (Ed.) A Century of Canada's Arctic Islands 1880 - 1980. Royal Society of Canada, Ottawa. pp187-202.

Cooke, Alan. 1981. A Gift Outright: The Exploration of the Canadian Arctic Islands after 1880. in Zaslow, M. (Ed.) A Century of Canada's Arctic Islands 1880 - 1980. Royal Society of Canada, Ottawa. pp 51-60.

Gaston, A.J., R. Decker, F.G. Cooch, and A. Reed. 1986. The distribution of coastal birds breeding in Foxe Basin and northern Hudson Bay. Arctic 39 (4): 285-296.

Goldring, P. 1985. "Whaling Area Toponomy of Cumberland Sound, Baffin Island." Canoma, Vol. 11 No. 2. Energy, Mines and Resources Canada.

________. 1986. "The Last Voyage of the 'McLellan'". Beaver, Jan./Feb 1986 pp39-44.

McGowan, D.K. 1985. Data from test fisheries conducted in the Baffin and central Arctic regions, Northwest Territories, 1980-1984. Can. Data Rep. Fish. Aquat. Sci. 531. v + 68 p.

Owens, E.H. 1977. Coastal Environments of Canada. EPS-3-EC-77-13, Environmental Protection Service, Environment Canada, Ottawa. 413 p.

Ross, W. Gillies. 1981. Whaling, Inuit and the Arctic Islands. in Zaslow, M. (Ed.) A Century of Canada's Arctic Islands 1880 - 1980. Royal Society of Canada, Ottawa. pp 33-50.

Ross, W. Gillies. 1985. Arctic Whalers Icy Seas. Irwin Press, Toronto 288 p.

Sempels, J.M. 1982. Geological Environments of the Eastern Arctic. Environmental Studies No. 28, Northern Affairs Program, Indian and Northern Affairs Canada, Ottawa. 132p.

Sempels, J.M. 1982. Coastlines of the Eastern Arctic. Arctic, Vol. 36, no. 1, pp 170-179.

Zaslow, M. (Ed.) 1981. A Century of Canada's Arctic Islands. Royal Society of Canada, Ottawa. 358p.

COASTAL CLASSIFICATION

CODE	CLASS AND DESCRIPTION	DIAGRAMS (NOT TO SCALE)
Bc	CONTEMPORARY BEACH COMPLEX - High energy depositional environments, which are usually extensive. Spits, bars, lagoons, former beach ridges and storm beaches all common, as are gravel forelands and raised beaches inland. Coarse sands and gravels are typical materials.	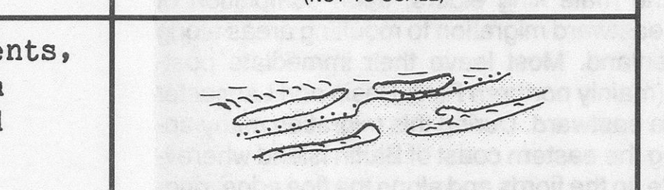
Br	RAISED BEACH SEQUENCE - Series of beach ridges occurring on slopes steeper than 5° to 10° extending up to 2 km inland. Surface materials are gravel. Narrow comtemporary beaches of low energy are ubiquitous. Wider beaches are classed as Bc, and strandlines on generally level plains are classed as Pg.	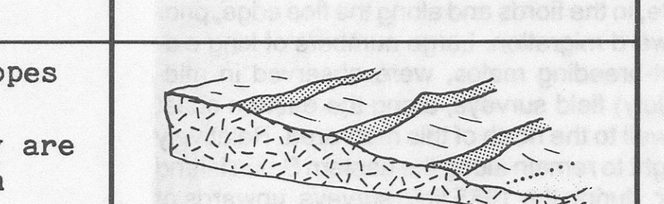
Ca	CLIFFS WITH NO TALUS. Precipitous rock slopes, that range from 65° to vertical or overhanging. The cliff face may include prominent rock ledges. This class has no beach and occurence is very limited.	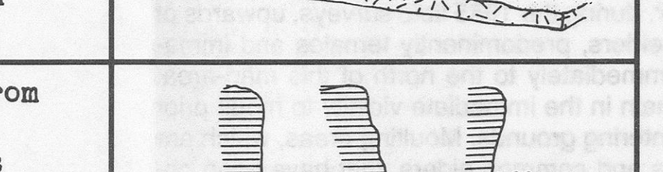
Cb	CLIFFS WITH LESS THAN 1/3 COVERED BY BLOCKY, RUBBLY COLLUVIUM. As class Ca but with up to one third of the height covered by colluvial deposits of various thickness and extent. Colluvium is normally barren to sparsely vegetated. Narrow (1-3m) coarse gravel to boulder beaches are common.	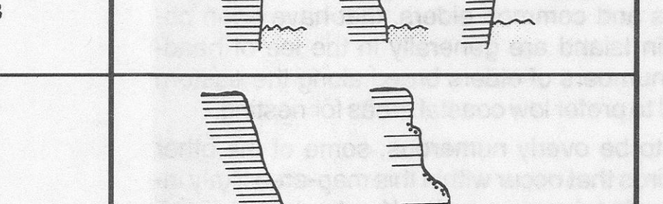
Cc	CLIFFS WITH 1/3 to 2/3 COVERED BY BLOCKY, RUBBLY COLLUVIUM. As class Cb, but with more extensive colluvium.	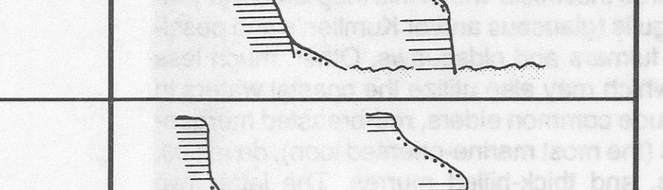
Cd	CLIFFS WITH MORE THAN TWO-THIRDS TALUS. As class Cc, but mostly talus covered. As talus attains complete cover, this class grades into Hc.	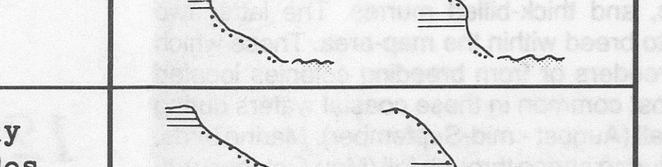
Gl	GLACIERS - glacier ice which reaches the sea and results in calving. Unit includes associated lateral moraines and bluffs of till with small gravel beaches. Classes Cb, Cc and Cd are normally found juxtaposed. Where the ice has retreated to leave a gravel plain, class Pg or Ps takes precedence.	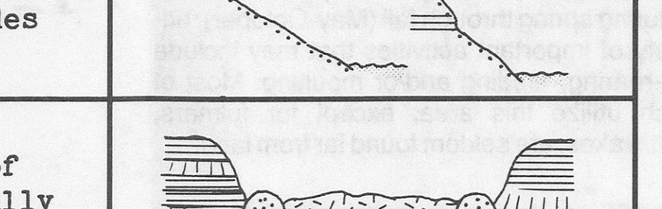
Hb	BLUFFS - ERODING HILLS. Steep slopes over 10m high of unconsolidated materials, generally free of talus, resulting from past or present erosion at the base. Gullies and a narrow beach at low tide are common.	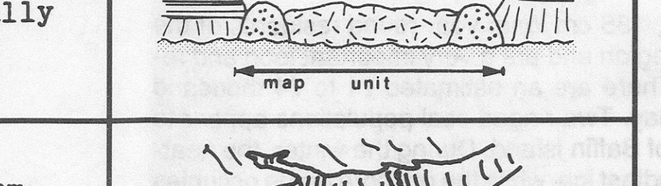
Hc	COLLUVIAL HILLSLOPES. Smooth sloping colluvium, typically undergoing sheet wash or solifluction extending to narrow gravel beaches. This class occurs mostly in sheltered waters; exposure to significant wave action would quickly erode these materials and create beach or foreland conditions. This class grades into Cd with increasing slope.	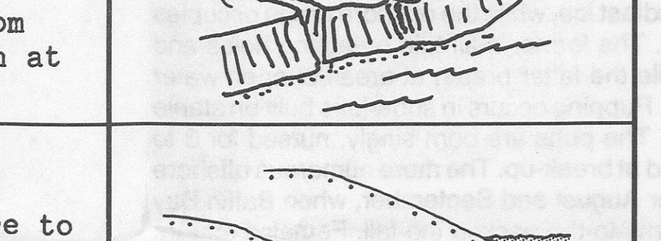
Hr	ROCKY HILLS. Mainly bedrock controlled slopes, over 5-10° which extend from over 10m elevation. Pockets of colluvium small pocket beaches, and sections of precipitous rock slopes are common. Stretches of narrow, coarse textured beaches may extend along the shoreline. Islands and reefs are common offshore.	
Hs	SLUMPS, Steep over 10 m. high slopes of unconsolidated, or weakly consolidated materials, which display rotational or planar slumping. Bowl scars, mud flows, gullies and narrow tidal beaches are common.	
Pb	ERODED PLAINS - CUTBANKS. Coastal plains of unconsolidated, cohesive materials such as clay - till or lacustrine sediments which are eroded at the shoreline to produce low bluff backshores and typically narrow beaches. Similar coasts in bedrock are classified Pc.	
Pc	ROCKY PLAINS WITH LOW CLIFFS. These normally occur as low rock forelands in front of rocky hills or high cliffs with talus. These rock forelands range in width from 10's of metres to 1-2 km and are typically less than 10 m high. Near vertical cliffs at the seaward end are common. Beaches of any king are rare.	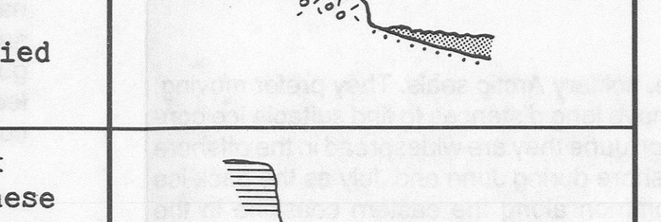
Pf	FLUVIAL PLAINS - SANDFLATS - Extensive deposits (up to 100 km^2) of unconsolidated alluvial sand and/or silt resulting from rapid terrestrial erosion inland, and coinciding with wave and current free nearshore conditions; microrelief features such as channels and beach ridges are quickly obliterated by wind action. Shorelines may be marked by push ridges, but it is also common to find no beach forms whatever, just a smooth progression from land to sea	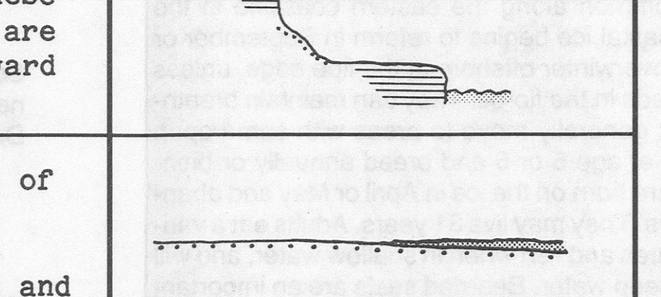
Pg	IRREGULAR PLAIN (formerly till plain, Pt). Similar to Pi in broad relief - plains of less than 10 m elevation near the coast and slopes typically less than 5° to 10°, coupled with limited beach development and shallows nearshore. Medium to coarse sediments and irregular terrain prevail, such as related to morainal plains or strandlines. Strandlines on progressively inclined surfaces are classified as Br.	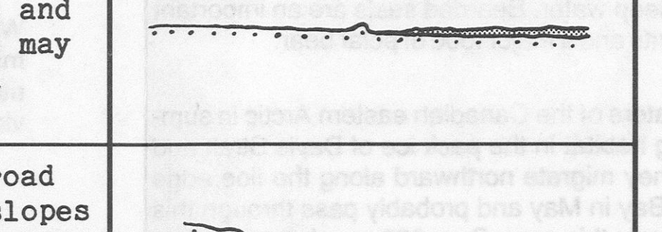
Pi	INCLINED PLAIN: Plains of less than 10 m elevation near the coast and slopes typically less than 5-10°, coupled with limited beach development and shallows nearshore. Fine to medium textured materials and smooth terrain prevail, such as related to emergent marine deposits or pediments. Local drainage is typically parallel and perpendicular to the coast.	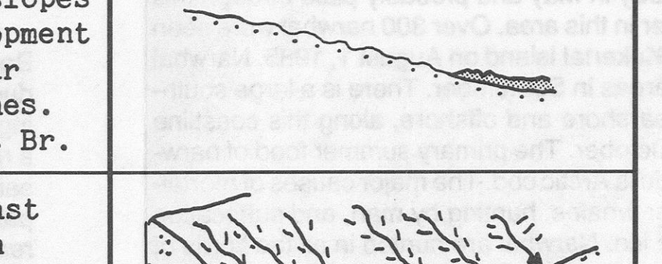
Pl	LEVEL PLAIN. Extensive deposits of marine and/or fluvial deposits of fine textured materials coinciding with wave and current free nearshore conditions. Backshore is typically an almost zero relief plain with numerous shallow ponds, and possibly widely spaced low strandlines. Shorelines may be indicated by beach ridges, but it is also common to find no beach forms whatever, just a smooth progression from land to sea. Typically, the plain extends offshore with wide near-shore or tidal flats.	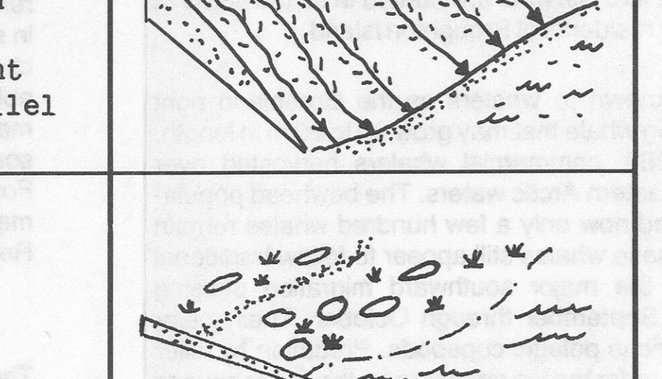
Po	ORGANIC PLAINS. A very low, often featureless plain or fringe of organic materials, usually associated with very sheltered waters. Shores are low banks of organic accumulations or progressive intermixing of open water and emergent vegetation. Usually recorded as the minor component in a shoreline rating.	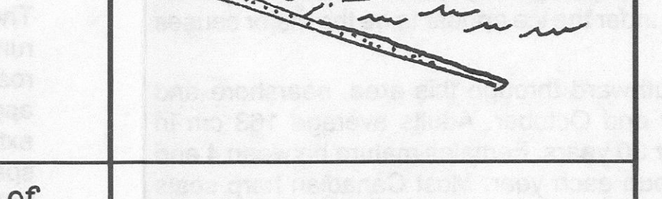
Pr	ROCKY PLAINS. Rocky slopes of low elevation usually less than 10 m and slopes generally less than 5-10°. Patchy colluvial or moraine veneer and pocket beaches and fans and intermittent to scattered narrow gravel beaches occur. Islands, reefs and shoals are common offshore.	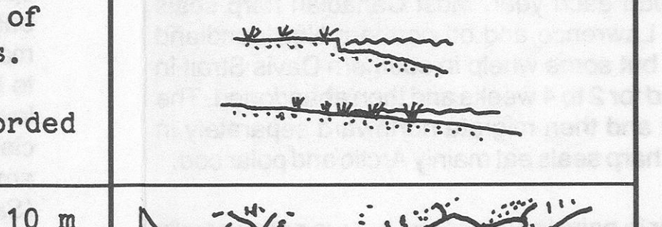
Ps	PLAINS WITH STEEP BACKSHORE (other than rock controlled). Forelands or plains consisting of unconsolidated sediments, usually as raised fans or raised marine platforms covered by beach deposits past or present. The plain changes abruptly to a steep backshore usually 20-35° with a narrow contemporary beach.	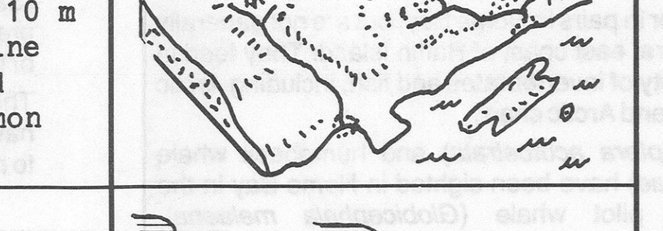
Rf	RIVER MOUTH AND FLUVIAL COMPLEXES - includes features associated with river mouths: fans, deltas, estuaries, tidal flats marshes, baymouth bars, spits, etc. Smaller fans grade into Ps where isostatic rebound exceeds the stream's debris supply, causing the fan to be raised and the stream to incise.	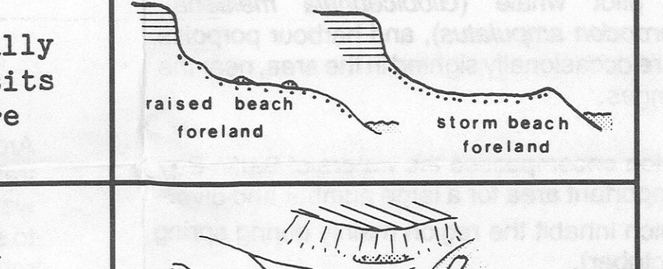
U	UNDIFFERENTIATED CLIFFS, HILLS or PLAINS. In cases where imagery is poor and no field checks were made, it may be impossible to determine the sub-class.	
P	NEARSHORE FLAT. Indicates the presence of a low-slope tidal or nearshore flat extending 200 to several hundreds of metres off-shore. The flat may be composed of fine textured materials, particularly if associated with a level plain (Pl), or it may be a rock bench or platform with a patchy veneer of fines. On tidal flats, ie. where tidal range is typically greater than 1.5m, ice-rafted boulders may occur, singly, in nets or as boulder barricades.	