

Brack, D.M. and McIntosh, D. 1963. Keewatin Mainland Area Economic Survey and Regional Appraisal. Industrial Division, Department of Northern Affairs and Natural Resources. Ottawa. 157p.

Freeman, M. Research Ltd. 1976a. Inuit Land Use and Occupancy Project. Vol. I - Land Use and Occupancy. Department of Indian Affairs and Northern Development. Ottawa. 263p.

Freeman, M. Research Ltd. 1976b. Inuit Land Use and Occupancy Project. Vol. 2 - Supporting Studies. Department of Indian Affairs and Northern Development. Ottawa. 287p.

Freeman, M. Research Ltd. 1976c. Inuit Land Use and Occupancy Project. Vol. III - Land Use Atlas. Department of Indian Affairs and Northern Development. Ottawa. Maps.

Gubbe, D.M. (ed). 1975. Landscape Survey. District of Keewatin, N.W.T. Polar Gas Project. R.M. Hardy and Associate Ltd. Edmonton. 227p.

Polar Gas Project. 1977. Land Use Atlas Melville Island, N.W.T. to Longlac, Ontario. Unpublished report. Polar Gas Project. Toronto. 91p.

Renewable Resources Ltd. 1972. Arctic Ecology Map Series. Canadian Wildlife Service, Department of the Environment. Ottawa.

Underwood McLellan Ltd., 1979. Power Site Survey Northwest Territories (for the Burnside, Hood, Camsell, Back, and Hayes Rivers), Department of Indian Affairs and Northern Development. 100p. plus maps.

ECOLOGICAL OVERVIEW

Craig, B.G. 1961. Surficial Geology of Northern District of Keewatin, Northwest Territories. Paper 61-5. Geological Survey of Canada, Department of Energy, Mines and Resources. Ottawa.

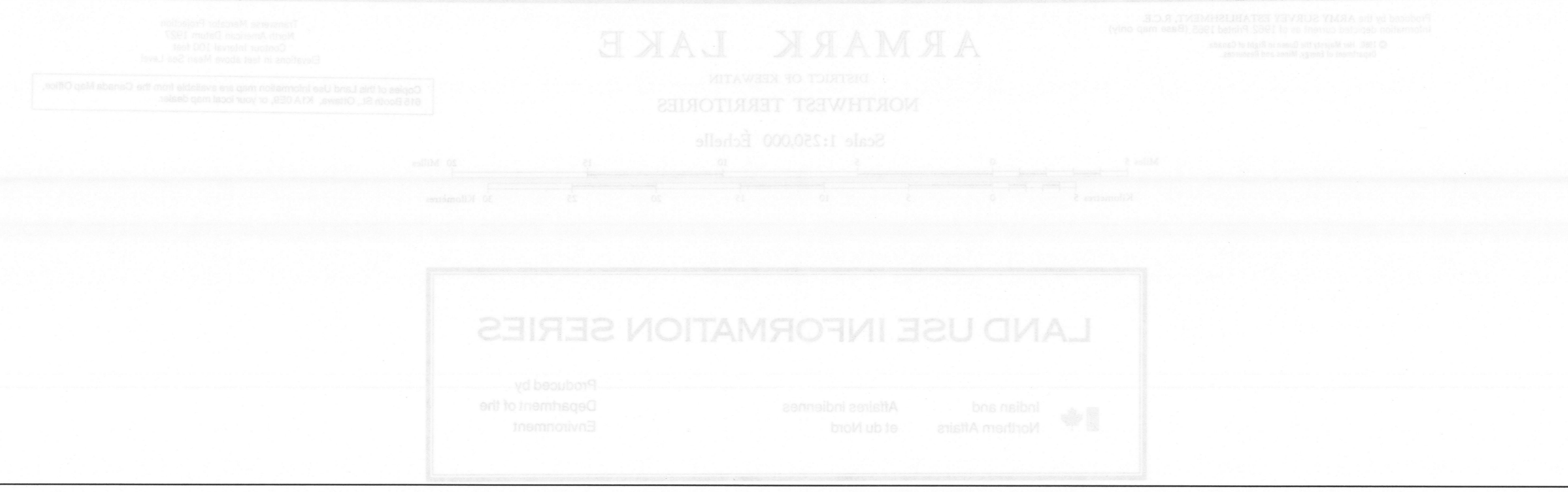
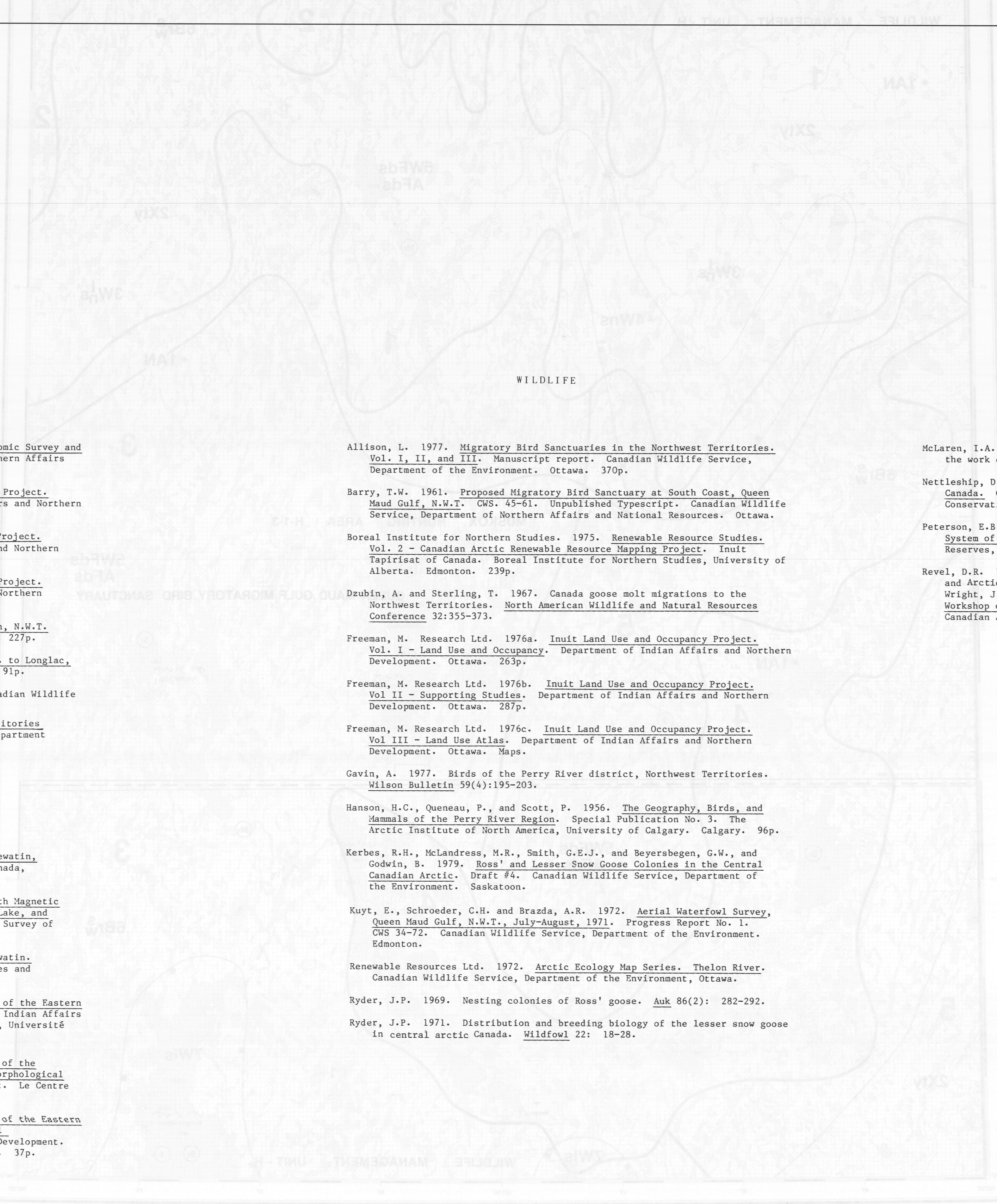
Fortier, Y.O. 1948. Flights in 1947 over the Region of the North Magnetic Pole and the Mainland between the Arctic Coast, Great Slave Lake, and Hudson Bay, Northwest Territories. Paper 48-23. Geological Survey of Canada, Department of Mines and Resources. Ottawa. 11p.

Heywood, W.W. 1961. Geological Notes, Northern District of Keewatin. Paper 61-13. Geological Survey of Canada, Department of Mines and Technical Surveys. Ottawa. 9p.

LaFond, A., Héroux, R., and Soucy, A. 1971a. Ecological Zoning of the Eastern Portion of Northwest Territories. Section I. Department of Indian Affairs and Northern Development. Le Centre de Recherches sur l'Eau, Université Laval. Québec. 86p.

LaFond, A., Héroux, R., and Soucy, A. 1971b. Ecological Zoning of the Eastern Portion of Northwest Territories. Section II - Geomorphological Units. Department of Indian Affairs and Northern Development. Le Centre de Recherches sur l'Eau, Université Laval. Québec. 37p.

LaFond, A., Héroux, R., and Soucy, A. 1971c. Ecological Zoning of the Eastern Portion of Northwest Territories. Section III - Hydrological Characteristics. Department of Indian Affairs and Northern Development. Le Centre de Recherches sur l'Eau, Université Laval. Québec. 37p.



Allison, L. 1977. Migratory Bird Sanctuaries in the Northwest Territories. Vol. I, II, and III. Manuscript report. Canadian Wildlife Service, Department of the Environment. Ottawa. 370p.

Barry, T.W. 1961. Proposed Migratory Bird Sanctuary at South Coast, Queen Maud Gulf, N.W.T. CWS. 45-61. Unpublished Typescript. Canadian Wildlife Service, Department of Northern Affairs and National Resources. Ottawa.

Boreal Institute for Northern Studies. 1975. Renewable Resource Studies. Vol. 2 - Canadian Arctic Renewable Resource Mapping Project. Inuit Tapirisat of Canada. Boreal Institute for Northern Studies, University of Alberta. Edmonton. 239p.

Dzubin, A. and Sterling, T. 1967. Canada goose molt migrations to the Northwest Territories. North American Wildlife and Natural Resources Conference 32:355-373.

Freeman, M. Research Ltd. 1976a. Inuit Land Use and Occupancy Project. Vol. I - Land Use and Occupancy. Department of Indian Affairs and Northern Development. Ottawa. 263p.

Freeman, M. Research Ltd. 1976b. Inuit Land Use and Occupancy Project. Vol. II - Supporting Studies. Department of Indian Affairs and Northern Development. Ottawa. 287p.

Freeman, M. Research Ltd. 1976c. Inuit Land Use and Occupancy Project. Vol. III - Land Use Atlas. Department of Indian Affairs and Northern Development. Ottawa. Maps.

Gavin, A. 1977. Birds of the Perry River district, Northwest Territories. Wilson Bulletin 59(4):195-203.

Hanson, H.C., Queneau, P., and Scott, P. 1956. The Geography, Birds, and Mammals of the Perry River Region. Special Publication No. 3. The Arctic Institute of North America, University of Calgary. Calgary. 96p.


Kerbes, R.H., McLandress, M.R., Smith, G.E.J., and Beyersbege, G.W., and Godwin, B. 1979. Ross' and Lesser Snow Goose Colonies in the Central Canadian Arctic. Draft #4. Canadian Wildlife Service, Department of the Environment. Saskatoon.

Kuyt, E., Schroeder, C.H. and Brazda, A.R. 1972. Aerial Waterfowl Survey, Queen Maud Gulf, N.W.T., July-August, 1971. Progress Report No. 1. CWS 34-72. Canadian Wildlife Service, Department of the Environment. Edmonton.

Renewable Resources Ltd. 1972. Arctic Ecology Map Series. Thelon River. Canadian Wildlife Service, Department of the Environment. Ottawa.

Ryder, J.P. 1969. Nesting colonies of Ross' goose. Auk 86(2): 282-292.

Ryder, J.P. 1971. Distribution and breeding biology of the lesser snow goose in central arctic Canada. Wildfowl 22: 18-28.



McLaren, I.A. and Peterson, E.B. 1975. Ecological reserves in Canada: the work of IBP-CT. Nature Canada 4(2):22-32.

Nettleship, D.N. and Smith, P.A. 1975. Ecological Sites in Northern Canada. Canadian Committee for the International Biological Programme Conservation Terrestrial - Panel 9. Ottawa.

Peterson, E.B. 1975. Canada's Progress Towards a Nationally Representative System of Ecological Reserves. Paper presented at Symposium on Ecological Reserves, 13th Pacific Science Congress. Vancouver. 6p.

Revel, D.R. 1978. The International Biological Programme in the Subarctic and Arctic Regions of Canada. pp. 237-250. In: Keith, R.A. and Wright, J.B. (eds.) Northern Transitions. Vol. II - Second National Workshop on People, Resources, and the Environment North of 60. Canadian Arctic Resources Committee. Ottawa.

WILDLIFE	WATERS	INDUSTRIAL
<p>Wildlife reserves are areas of land set aside for the protection and management of the natural heritage of the Northwest Territories. They are established to provide a safe haven for the wildlife and their habitats, and to provide a means of studying and understanding the natural world.</p>	<p>Water reserves are areas of land set aside for the protection and management of the natural heritage of the Northwest Territories. They are established to provide a safe haven for the water resources and their habitats, and to provide a means of studying and understanding the natural world.</p>	<p>Industrial reserves are areas of land set aside for the protection and management of the natural heritage of the Northwest Territories. They are established to provide a safe haven for the industrial resources and their habitats, and to provide a means of studying and understanding the natural world.</p>
<p>Wildlife reserves are established to provide a safe haven for the wildlife and their habitats, and to provide a means of studying and understanding the natural world.</p>	<p>Water reserves are established to provide a safe haven for the water resources and their habitats, and to provide a means of studying and understanding the natural world.</p>	<p>Industrial reserves are established to provide a safe haven for the industrial resources and their habitats, and to provide a means of studying and understanding the natural world.</p>
<p>Wildlife reserves are established to provide a safe haven for the wildlife and their habitats, and to provide a means of studying and understanding the natural world.</p>	<p>Water reserves are established to provide a safe haven for the water resources and their habitats, and to provide a means of studying and understanding the natural world.</p>	<p>Industrial reserves are established to provide a safe haven for the industrial resources and their habitats, and to provide a means of studying and understanding the natural world.</p>